

Map data ©2018 Google 20 km








Clarksville

Tennessee, USA

Get on I-24 W in Christian County from US-41 ALT N/Fort Campbell Blvd





27 min (14.4 mi)

- ↑ 1. Head south on N 2nd St toward Foster St
_____ 354 ft
- ↶ 2. Turn left onto Main St
_____ 272 ft
- ↶ 3. Turn left at the 1st cross street onto N 3rd St
_____ 489 ft
- ↶ 4. Turn left onto College St
_____ 259 ft

-  5. Turn right onto N 2nd St
 Pass by NAPA Auto Parts - Riverside Auto Parts (on the left in 0.7 mi)
1.0 mi
-  6. Continue onto Providence Blvd
1.4 mi
-  7. Continue onto US-41 ALT N/Fort Campbell Blvd
 Pass by Baskin-Robbins (on the right in 2.9 mi)
 Entering Kentucky
11.3 mi
-  8. Use the right lane to take the Interstate 24 W ramp to Paducah
0.4 mi


Follow I-24 W to US-45 N/Ohio River Scenic Byway in Metropolis. Take exit 37 from I-24 W

1 h 13 min (87.1 mi)

-  9. Merge onto I-24 W
60.0 mi
-  10. Keep right to stay on I-24 W
 Entering Illinois
26.7 mi
-  11. Take exit 37 for US-45 toward Metropolis/Brookport
0.3 mi

Continue on US-45 N/Ohio River Scenic Byway. Drive to Ferry St in Lincoln

7 min (3.1 mi)

-  12. Turn left onto US-45 N/Ohio River Scenic Byway (signs for Metropolis)
1.9 mi

 13. Turn right onto E 12th St

0.9 mi

 14. Turn right onto Ferry St

 Destination will be on the left

0.3 mi

1805 Ferry St

Metropolis, IL 62960, USA

These directions are for planning purposes only. You may find that construction projects, traffic, weather, or other events may cause conditions to differ from the map results, and you should plan your route accordingly. You must obey all signs or notices regarding your route.