

Map data ©2018 Google 500 m

# Peoria

Illinois, USA

- ↑
 1. Head southwest on NE Jefferson St toward Hamilton Blvd  


---

 0.4 mi
- ↶
 2. Turn left onto IL-40 S/N William Kumpf Blvd  
i Continue to follow IL-40 S  


---

 0.9 mi
- ↑
 3. Continue onto West Washington Street  


---


 0.5 mi
- 📍
 4. At the traffic circle, take the 1st exit onto Clock Tower Dr  


---



 0.1 mi
- ↷
 5. Turn right onto Richland St  


---

 0.3 mi

-  6. Richland St turns left and becomes Sanford St

---

 0.3 mi
-  7. Turn right onto Chicago St
  -  Destination will be on the left

---

 0.1 mi

## 435 Chicago St

East Peoria, IL 61611, USA

These directions are for planning purposes only. You may find that construction projects, traffic, weather, or other events may cause conditions to differ from the map results, and you should plan your route accordingly. You must obey all signs or notices regarding your route.