

Map data ©2018 Google 10 km

Shreveport

Louisiana, USA

Take Airport Dr to N Market St

2 min (0.6 mi)

- ↑ 1. Head north on Clyde Fant Memorial Pkwy/Clyde Fant Pkwy

102 ft

- ↙ 2. Slight left onto Clyde Fant Memorial Pkwy








0.1 mi

- ↶ 3. Turn left at the 1st cross street onto Airport Dr








0.4 mi

Follow I-20 W and US-80 W to TX-390 Loop N in Harrison County

36 min (35.4 mi)

-  4. Turn left onto N Market St
----- 0.6 mi
-  5. Use the 2nd from the left lane to continue on Market St
----- 0.2 mi
-  6. Use the right lane to take the ramp onto I-20 W
 [Entering Texas](#)
----- 26.2 mi
-  7. Take exit 628 toward US-80 W
----- 0.3 mi
-  8. Turn right onto US-80 W
----- 233 ft
-  9. Turn left to stay on US-80 W
----- 8.0 mi

Continue on TX-390 Loop N. Take TX-154 W to Nightingale Cir

- 32 min (26.7 mi)
-  10. Turn right onto TX-390 Loop N
----- 8.4 mi
 -  11. Turn right onto TX-154 W
----- 14.1 mi
 -  12. Turn right onto Farm to Market 450 N
----- 0.1 mi
 -  13. Turn right onto FM1968
----- 2.2 mi
 -  14. Turn right onto Baker
----- 0.7 mi
 -  15. Turn left onto Liberty Rd
----- 0.4 mi
 -  16. Turn left onto Sneed Gatlin Rd
----- 0.5 mi

- ↶ 17. Turn left onto Nash Rd
0.2 mi
- ↶ 18. Turn left onto Nightingale Dr
0.1 mi
- ↷ 19. Turn right onto Nightingale Cir
404 ft

355 Nash Rd

Jefferson, TX 75657, USA

These directions are for planning purposes only. You may find that construction projects, traffic, weather, or other events may cause conditions to differ from the map results, and you should plan your route accordingly. You must obey all signs or notices regarding your route.