

Map data ©2018 Google, INEGI 10 mi

Tucson


Arizona

Get on I-10 E from W Congress St

- 3 min (0.8 mi)
- ↑ 1. Head south toward W Congress St
- 302 ft
- ➔ 2. Turn right onto W Congress St
- 0.3 mi
- ↶ 3. Use the left 2 lanes to turn left onto S Freeway
- 427 ft
- ⤴ 4. Use the left 2 lanes to take the Interstate 10 E ramp to Interstate 19
- 0.3 mi

Follow I-10 E to AZ-80 E/W 4th St in Benson. Take exit 303 from I-10 E


- 39 min (45.1 mi)
- ⤴ 5. Merge onto I-10 E
- 44.5 mi

-  6. Take exit 303 for AZ-80 toward AZ-10/Benson/Douglas

0.6 mi

Continue on AZ-80 E to McNeal

1 h (53.2 mi)

-  7. Continue onto AZ-80 E/W 4th St

 Continue to follow AZ-80 E

29.2 mi

-  8. Turn left onto Davis Rd

24.0 mi

-  9. Turn right onto US-191 S


14 min (14.5 mi)

Continue on W Glenn Rd. Take Guadalajara Rd to E Vía Alondra


6 min (2.9 mi)

-  10. Turn left onto W Glenn Rd

1.5 mi

-  11. Turn left onto Guadalajara Rd

1.0 mi

-  12. Turn left onto E La Costa Blvd

427 ft

-  13. Turn left onto Malaga St

0.2 mi

-  14. Malaga St turns right and becomes E Vía Alondra

 Destination will be on the right

367 ft

330 E Madrid St

Douglas, AZ 85607

These directions are for planning purposes only. You may find that construction projects, traffic, weather, or other events may cause conditions to differ from the map results, and you should plan your route accordingly. You must obey all signs or notices regarding your route.

