

Map data ©2018 Google 20 mi

Minneapolis










Minnesota

Get on I-94 W











- 7 min (2.5 mi)
- ↑ 1. Head southeast on S 4th St toward S 5th Ave/Fifth Ave S
- 0.1 mi
- ↶ 2. Turn left onto S 5th Ave/Fifth Ave S
- 413 ft
- ↶ 3. Turn left onto S 3rd St
- 0.6 mi
- ↷ 4. Keep right at the fork, follow signs for I-94 W and merge onto I-94 W
- 1.7 mi

Follow I-94 W and US-10 W to MN-210 E in Motley

- 2 h 2 min (126 mi)
- ↗ 5. Merge onto I-94 W
- 4.3 mi

-  6. Keep left at the fork to stay on I-94 W, follow signs for Interstate 94 W/Interstate 694 W/St Cloud
----- 8.1 mi
-  7. Keep right to stay on I-94 W
----- 17.0 mi
-  8. Keep right at the fork to stay on I-94 W
----- 6.2 mi
-  9. Take exit 193 for MN-25 toward Buffalo/Monticello
----- 0.2 mi
-  10. Use the right 2 lanes to turn right onto MN-25 N
----- 0.9 mi
-  11. Use the left 2 lanes to turn left onto Park Blvd SE
----- 2.0 mi
-  12. Continue onto 165th Ave SE
----- 1.8 mi
-  13. Turn left onto US-10 W
----- 54.4 mi
-  14. Keep left to stay on US-10 W
----- 31.5 mi

Take MN-64 N to MN-371 N/Minnesota Ave W in Walker

- 1 h (59.1 mi)
-  15. Turn right onto MN-210 E
----- 0.3 mi
-  16. Turn left onto MN-64 N
----- 33.7 mi
-  17. Turn left onto MN-64 N/MN-87 W
 Continue to follow MN-64 N
----- 14.8 mi
-  18. Turn right onto MN-34 E/Broadway St E
 Continue to follow MN-34 E
----- 10.3 mi
-  19. Turn left onto MN-371 N/Minnesota Ave W
 Continue to follow MN-371 N
----- 22 min (20.6 mi)
-  20. Turn right onto 1st St NW
 Destination will be on the left
----- 17 s (446 ft)

431 1st St NW

Cass Lake, MN 56633

These directions are for planning purposes only. You may find that construction projects, traffic, weather, or other events may cause conditions to differ from the map results, and you should plan your route accordingly. You must obey all signs or notices regarding your route.

