

Map data ©2018 Google 20 mi

Eugene





Oregon

Get on I-105 E

- 2 min (1.1 mi)
- ↑ 1. Head north toward Coburg Rd
- 249 ft
- ⤴ 2. Merge onto Coburg Rd
- 0.7 mi
- ⤴ 3. Slight right to merge onto I-105 E toward I-5/Springfield/Portland
- 0.3 mi










Follow OR-58 and US-97 S to Klamath County. Take exit 247 from US-97 S

- 2 h 27 min (145 mi)
- ⤴ 4. Merge onto I-105 E
- 0.9 mi
- ⤴ 5. Take exit 4A to merge onto I-5 S toward Roseburg
- 5.3 mi

-  6. Take exit 188 for OR-58 toward Oakridge/Klamath Falls
0.4 mi
-  7. Continue onto OR-58
86.2 mi
-  8. Merge onto US-97 S
52.3 mi
-  9. Take exit 247 for OR-422 toward Chiloquin
492 ft

Take Sprague River Rd to your destination in Beatty

57 min (46.9 mi)

-  10. Sharp left onto OR-422 E/Chiloquin Hwy (signs for Sprague River)
1.2 mi
-  11. Continue onto W Chocktoot St
0.4 mi
-  12. Turn left onto N 1st Ave
0.4 mi
-  13. Continue onto Sprague River Rd
33.1 mi
-  14. Turn left onto OR-140 E
4.9 mi
-  15. Turn left onto Godowa Springs Rd
2.5 mi
-  16. Turn right onto Sycan Rd
3.2 mi
-  17. Turn left
0.2 mi
-  18. Turn right
1.0 mi

R-3513-02900-00600-000, OR 97621

These directions are for planning purposes only. You may find that construction projects, traffic, weather, or other events may cause conditions to differ from the map results, and you should plan your route accordingly. You must obey all signs or notices regarding your route.

