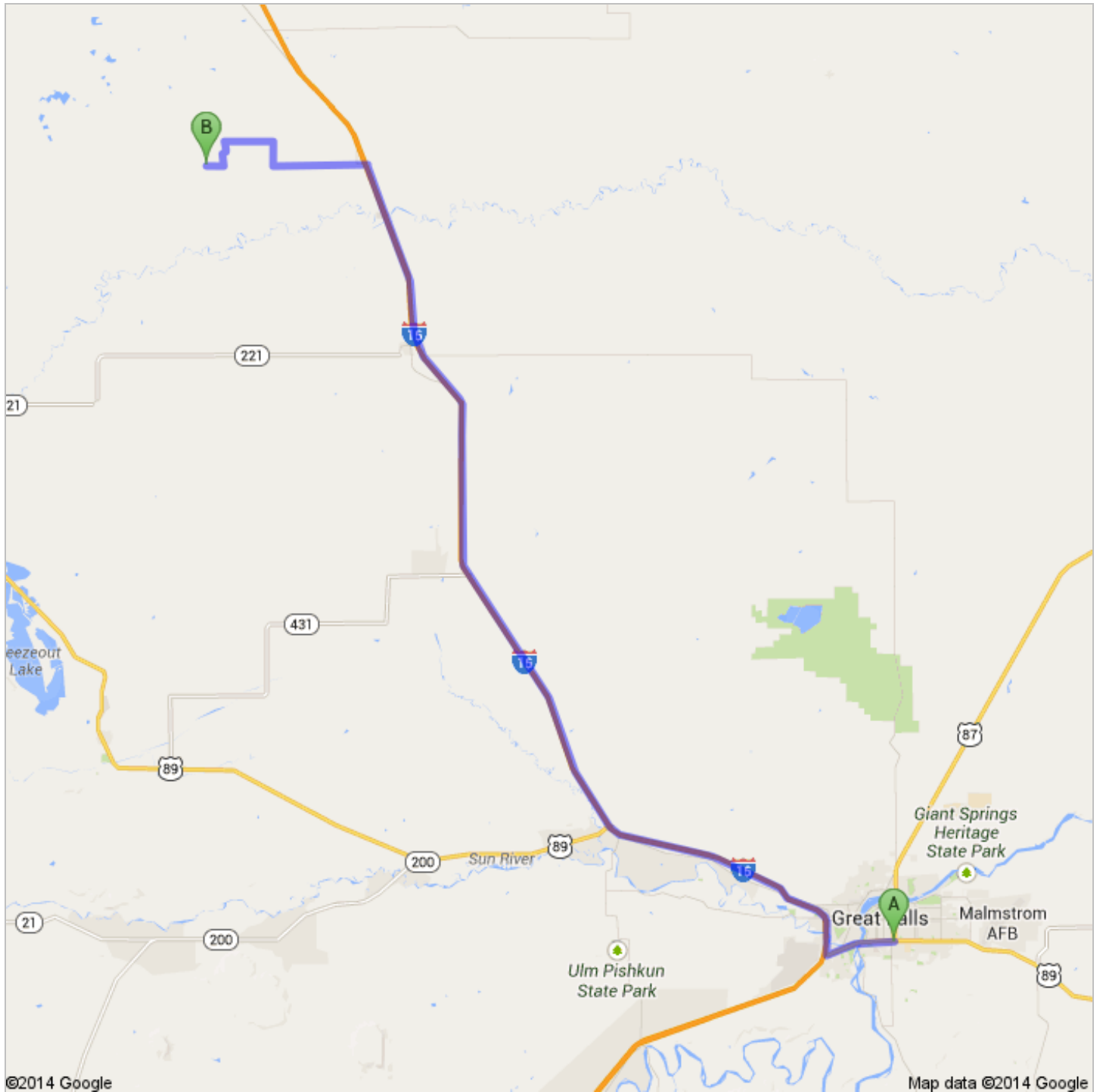

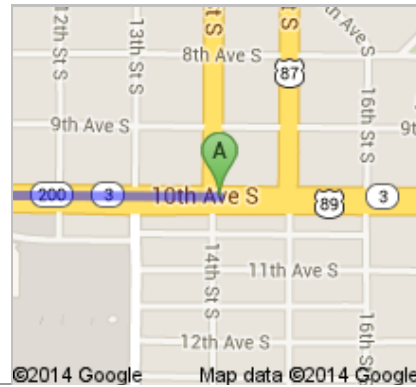





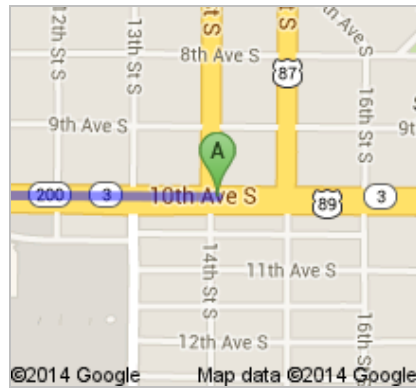
Directions to 24th Rd NE
52.9 mi – about 1 hour 3 mins




 Great Falls, Mt



-  1. Head **west** on **MT-200 W/US-89 N/10th Ave S** toward **14th St S**
Continue to follow MT-200 W/US-89 N
About 5 mins




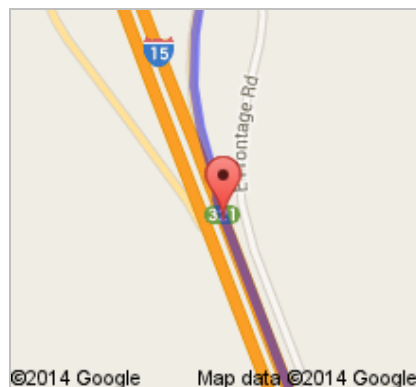
go 2.8 mi
total 2.8 mi

-  2. Keep right at the fork, follow signs for **I-15 N/US-89 N/ State Route 200/Shelby** and merge onto **I-15 N/US-89 N**
Continue to follow I-15 N
About 35 mins




go 41.2 mi
total 44.0 mi

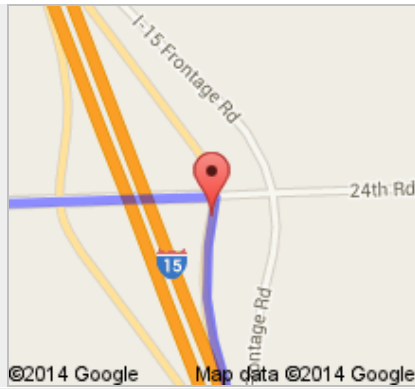
-  3. Take exit **321** toward **24th Rd NE**



go 0.2 mi
total 44.2 mi

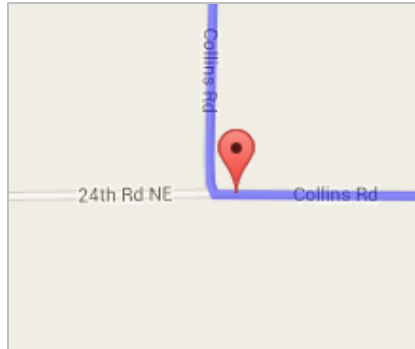
-  4. Turn left onto **24th Rd NE**
About 11 mins

go 3.9 mi
total 48.1 mi



©2014 Google Map data ©2014 Google

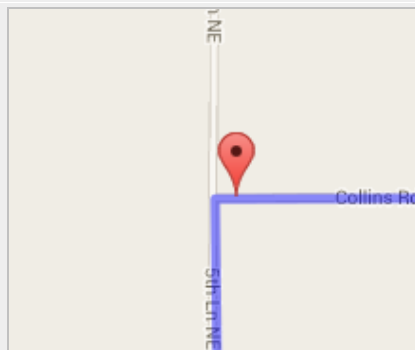
- 5. Turn right onto **7th Ln NE/Collins Rd**
Continue to follow Collins Rd
About 7 mins



©2014 Google Map data ©2014 Google

go 3.0 mi
total 51.1 mi

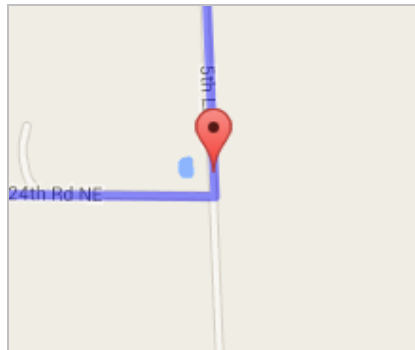
- ⬅ 6. Turn left onto **5th Ln NE**
About 3 mins



©2014 Google Map data ©2014 Google

go 1.1 mi
total 52.2 mi

- 7. Take the 1st right onto **24th Rd NE**
About 2 mins



©2014 Google Map data ©2014 Google

go 0.7 mi
total 52.9 mi

B 24th Rd NE



These directions are for planning purposes only. You may find that construction projects, traffic, weather, or other events may cause conditions to differ from the map results, and you should plan your route accordingly. You must obey all signs or notices regarding your route.

Map data ©2014 Google

Directions weren't right? Please find your route on maps.google.com and click "Report a problem" at the bottom left.



6129DD.kmz

Public · 0 views
Created on Feb 14 · By [Bryson](#) · Updated < 1 minute ago



6129



From: Great Falls, MT



Driving directions to 47.955535, -111.892107



To: 47.955535, -111.892107