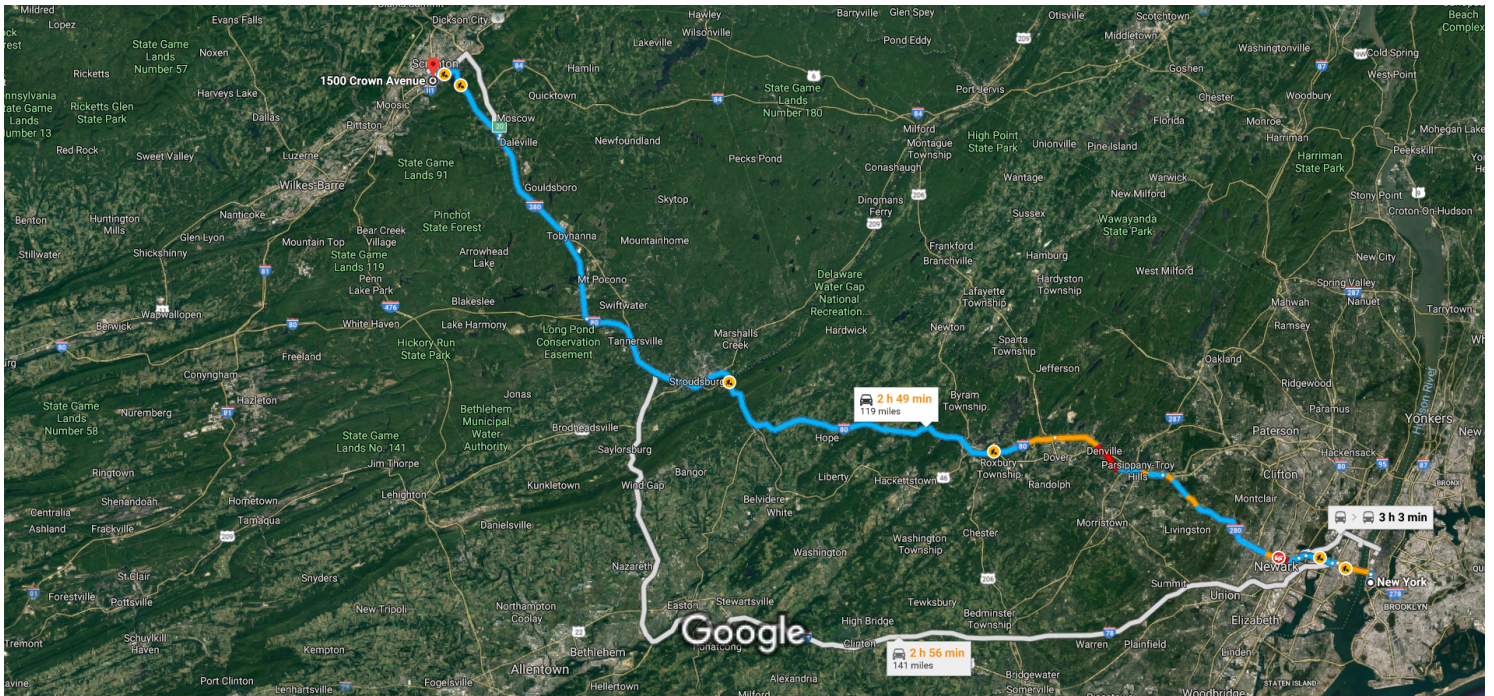




New York, NY to 1500 Crown Ave, Scranton, PA  
18505

Drive 119 miles, 2 h 49 min

10876DD






Imagery ©2018 Landsat / Copernicus, Data SIO, NOAA, U.S. Navy, NGA, GEBCO, Map data ©2018 Google 5 mi

## New York

















Take Church St, 6th Ave and I-78 W to NJ-139 W in Jersey City

15 min (3.4 mi)

- ↑ 1. Head southeast on Steve Flanders Square toward Centre St  
⚠️ Restricted usage road  
197 ft
- ➡️ 2. Turn right onto Park Row  
0.1 mi
- ➡️ 3. Keep right to continue on Barclay St  
0.1 mi
- ➡️ 4. Turn right onto Church St  
0.4 mi
- ↙️ 5. Use the left 2 lanes to turn slightly left onto 6th Ave  
0.3 mi
- ↑ 6. Continue straight to stay on 6th Ave  
0.1 mi
- ↶ 7. Turn left onto Watts St  
325 ft

-  8. Use the right 3 lanes to take the ramp onto I-78  
W/Holland Tunnel
-  Continue to follow I-78 W
-  Entering New Jersey
- 
- 2.3 mi

**Follow I-280 W, I-80 W and I-380 N to PA-307 N in Covington Township. Take exit 20 from I-380 N**

- 
- 1 h 43 min (105 mi)
-  9. Use the left 2 lanes to keep left at the fork,  
continue on NJ-139 W and follow signs for US 1-  
9/W 139 W/Kennedy Blvd/Jersey City
- 
- 0.2 mi
-  10. Keep left to stay on NJ-139 W
- 
- 1.0 mi
-  11. Take the US-1 Truck/US-9 Truck exit toward I-  
280/Jersey City/Kearny
- 
- 1.1 mi
-  12. Slight right toward NJ-7 W/Newark-Jersey City  
Turnpike
- 
- 203 ft
-  13. Continue onto NJ-7 W/Newark-Jersey City  
Turnpike
- 
- 1.3 mi
-  14. Keep left to continue on Newark-Jersey City  
Turnpike
- 
- 1.3 mi
-  15. Use the right lane to take the Interstate 280 W  
ramp
- 
- 0.8 mi
-  16. Merge onto I-280 W
- 
- 1.9 mi
-  17. Keep left to stay on I-280 W
- 
- 14.4 mi
-  18. Merge onto I-80 W
- 
- 11.5 mi
-  19. Keep left to stay on I-80 W
-  Partial toll road
-  Entering Pennsylvania
- 
- 34.8 mi
-  20. Keep left at the fork to stay on I-80 W
-  Partial toll road
- 
- 17.3 mi
-  21. Keep right at the fork to continue on I-380 N,  
follow signs for Scranton
- 
- 19.2 mi



- 22. Take exit 20 for PA-307 toward Daleville/Moscow  
0.3 mi

**Continue on PA-307 N. Drive to Crown Ave in Scranton**

- 18 min (10.6 mi)
- ↶ 23. Turn left onto PA-307 N  
8.9 mi
- ↶ 24. Turn left onto Stafford Ave  
0.5 mi
- 25. Turn right onto Birch St  
0.4 mi
- ↶ 26. Turn left onto S Webster Ave  
0.6 mi
- ↶ 27. Turn left onto Palm St  
0.2 mi
- ↶ 28. Turn left onto Crown Ave  
[i Destination will be on the right](#)  
66 ft

## 1500 Crown Ave

Scranton, PA 18505

These directions are for planning purposes only. You may find that construction projects, traffic, weather, or other events may cause conditions to differ from the map results, and you should plan your route accordingly. You must obey all signs or notices regarding your route.

