

Map data ©2018 Google 10 mi

Atlanta

Georgia

Get on I-75 N/I-85 N from M.L.K. Jr Dr SE

- 2 min (0.5 mi)

↑ 1. Head southwest toward Capitol Square SW
- 79 ft

↶ 2. Turn left onto Capitol Square SW
- 266 ft




↶ 3. Turn left onto Capitol Ave SW
- 390 ft

↷ 4. Turn right onto M.L.K. Jr Dr SE
- 0.2 mi

↶ 5. Turn left onto the Interstate 75 (North)/Interstate 85 (North) ramp
- 0.2 mi











Follow I-75 N to GA-140 W/Folsom Rd SE in Adairsville. Take exit 306 from I-75 N

53 min (58.6 mi)

-  6. Merge onto I-75 N/I-85 N
----- 3.1 mi
-  7. Keep right at the fork to continue on I-75 N, follow signs for Marietta Chattanooga
----- 55.2 mi
-  8. Take exit 306 for GA-140 toward Summerville/Adairsville
----- 0.3 mi




Get on I-59 N in Hammondville from US-27 N, GA-48 W and AL-117 N

----- 1 h 9 min (54.5 mi)

-  9. Use the left 2 lanes to turn left onto GA-140 W/Folsom Rd SE (signs for Bernsley Garden)
 Continue to follow GA-140 W
 Pass by McDonald's (on the left in 0.3 mi)
----- 16.0 mi
-  10. Turn right onto US-27 N
----- 13.9 mi
-  11. Turn left onto GA-48 W
 Entering Alabama
----- 12.6 mi
-  12. Continue onto AL-117 N
----- 10.4 mi
-  13. Turn right onto US-11 N
----- 0.1 mi
-  14. Turn left onto AL-117 N/AL-40 W
----- 1.2 mi
-  15. Turn right to merge onto I-59 N
----- 0.2 mi



Follow I-59 N to Deer Head Cove Rd in Rising Fawn. Take exit 4 from I-59 N


----- 12 min (13.8 mi)


-  16. Merge onto I-59 N
 Entering Georgia
----- 13.6 mi
-  17. Take exit 4 toward Rising Fawn
----- 0.2 mi



Follow US-11 N and Daniels Rd to Woodmont PI

----- 9 min (6.2 mi)

-  18. Turn right onto Deer Head Cove Rd
----- 0.1 mi
-  19. Turn left onto US-11 N
----- 4.4 mi

-  20. Turn left onto Daniels Rd

 1.3 mi
-  21. Turn left onto Back Valley Rd

 0.3 mi
-  22. Turn right onto Woodmont Pl
 Destination will be on the left

 0.1 mi

006-00-085-09, GA 30752

These directions are for planning purposes only. You may find that construction projects, traffic, weather, or other events may cause conditions to differ from the map results, and you should plan your route accordingly. You must obey all signs or notices regarding your route.