

Map data ©2018 Google 10 mi

Minneapolis

Minnesota

Get on I-35W S from Portland Ave S

- 16 min (4.9 mi)

↑ 1. Head southeast on S 4th St toward S 5th Ave/Fifth Ave S
- 0.2 mi

↘ 2. Turn right onto Portland Ave S

i
Pass by Valvoline Instant Oil Change (on the left in 2.0 mi)
- 3.5 mi






↘ 3. Turn right onto E 42nd St
- 0.4 mi

↙ 4. Turn left onto Stevens Ave
- 0.5 mi

⤴ 5. Take the ramp on the left onto I-35W S
- 0.3 mi





Take I-35 S to MN-109 W/S Broadway Ave in Alden. Take exit 146 from I-90 W

1 h 29 min (102 mi)

-  6. Merge onto I-35W S
1.0 mi
-  7. Keep left to stay on I-35W S
12.8 mi
-  8. Continue onto I-35 S
74.3 mi
-  9. Take exit 13B to merge onto I-90 W toward Sioux Falls
13.4 mi
-  10. Take exit 146 for MN-109 toward Alden/Mankato/Faribault County 6
0.2 mi

Follow MN-109 W to 3rd St SE in Wells

12 min (9.3 mi)

-  11. Turn right onto MN-109 W/S Broadway Ave
0.4 mi
-  12. Turn left onto MN-109 W/W Washington Ave
 [Continue to follow MN-109 W](#)
8.7 mi
-  13. Turn left onto 3rd St SE
0.2 mi

299 3rd Ave SE

Wells, MN 56097

These directions are for planning purposes only. You may find that construction projects, traffic, weather, or other events may cause conditions to differ from the map results, and you should plan your route accordingly. You must obey all signs or notices regarding your route.

