

Chicago





Illinois

Get on I-90 Express E/I-94 Express E from S Clark St



- 9 min (2.7 mi)
- 443 ft
- 269 ft
- 0.6 mi
- 0.3 mi
- 0.8 mi
- 269 ft
- 0.3 mi
- 0.7 mi
- 0.2 mi

Take I-90 E to IN-49 S/N Calumet Ave in Liberty Township.


Take exit 31 from I-90 E

- 44 min (43.2 mi)
9. Merge onto I-90 Express E/I-94 Express E
3.5 mi
 10. Take exit 59A for Interstate 90 Skyway E toward Indiana Toll Rd
0.3 mi
 11. Merge onto I-90 E/I-94 E
0.6 mi
 12. Keep left at the fork to continue on I-90 E, follow signs for Interstate 90 Skyway E/Indiana Toll Rd
 Toll road
 Entering Indiana
10.6 mi
 13. Keep left at the fork to stay on I-90 E
 Partial toll road
27.5 mi
 14. Take exit 31 for State Highway 49 toward Chesterton/Valparaiso
 Toll road
0.7 mi

Get on US-30 E/E Morthland Dr in Valparaiso from IN-49 S

- 10 min (9.2 mi)
15. Turn right onto IN-49 S/N Calumet Ave
 Continue to follow IN-49 S
9.0 mi
 16. Use the right lane to merge onto US-30 E/E Morthland Dr via the ramp to Plymouth
0.3 mi
 17. Merge onto US-30 E/E Morthland Dr
 Continue to follow US-30 E
17 min (15.8 mi)

Continue on IN-39 S to California Township

- 21 min (19.2 mi)
18. Turn right onto IN-39 S
13.2 mi
 19. Turn left onto IN-10 E
6.0 mi
 20. Turn right onto US-35 S/S 400 E
 Continue to follow US-35 S
14 min (11.7 mi)
 21. Turn right onto E Madison St
49 s (0.2 mi)

500 W Madison St

Winamac, IN 46996

These directions are for planning purposes only. You may find that construction projects, traffic, weather, or other events may cause conditions to differ from the map results, and you should plan your route accordingly. You must obey all signs or notices regarding your route.

