

Map data ©2018 Google 2 mi

Albany

New York

Get on I-787 N from Pine St and N Pearl St

- 4 min (0.9 mi)

↑ 1. Head southeast on Washington Ave toward Eagle St

436 ft
- ↶ 2. Turn left toward Eagle St

148 ft
- ↷ 3. Turn right onto Eagle St

49 ft
- ↷ 4. Turn right onto Pine St

0.2 mi
- ↶ 5. Turn left onto N Pearl St

0.2 mi
- ⤴ 6. Turn right onto the Interstate 787 N ramp

0.4 mi

Follow I-90 W to Amsterdam. Take exit 27 from I-90 W

- 31 min (33.3 mi)

⤴ 7. Merge onto I-787 N



0.4 mi
- ↷ 8. Use the right 2 lanes to take exit 5 to merge onto I-90 W toward Buffalo

⚠ Partial toll road



















6.9 mi
- ↶ 9. Keep left to stay on I-90 W

⚠ Toll road

25.5 mi

-  10. Take exit 27 toward NY-30/Amsterdam
 Toll road
0.4 mi

Take NY-5 W, Stoners Trail, NY-67 W and Harrison St to Bellevue Ave in Gloversville

- 25 min (15.1 mi)
-  11. Use the right 2 lanes to turn right onto NY-30 N (signs for NY-5S)
0.9 mi
-  12. Turn left onto NY-5 W
5.4 mi
-  13. Turn right onto Stoners Trail
2.5 mi
-  14. Continue onto Co Rd 103/Stoner Trail Rd
 Continue to follow Co Rd 103
0.5 mi
-  15. Merge onto NY-67 W
1.7 mi
-  16. Turn right onto State Hwy 920A/Southeast Ave
 Continue to follow Southeast Ave
0.4 mi
-  17. Continue onto N East Ave
0.4 mi
-  18. Turn right onto NY-29 E
0.5 mi
-  19. Turn left onto NY-920D/Harrison St
 Continue to follow Harrison St
1.2 mi
-  20. Turn right onto S Main St
0.6 mi
-  21. Turn left onto Woodside Ave
0.3 mi
-  22. Turn left onto W Pine St
0.2 mi
-  23. W Pine St turns right and becomes S Mc Nab Ave
0.1 mi
-  24. Turn left onto 2nd St
0.2 mi
-  25. Turn left onto Bellevue Ave
164 ft

49 Loucks St

Gloversville, NY 12078

Continued Directions

At the end of the Google Earth directions continue directly south for 200 feet to the NE corner of the property.

