

Map data ©2018 Google 10 mi

Tulsa

Oklahoma

Get on OK-51 W/US-412 W/US-64 W from W Archer St

4 min (1.3 mi)

- ↑ 1. Head northwest on S Boulder Ave/South Boulder Ave W toward W 1st St

[Continue to follow S Boulder Ave](#)

0.2 mi

- ↶ 2. Turn left at the 2nd cross street onto W Archer St

0.7 mi

- ↷ 3. Turn right onto N Quanah Ave



0.1 mi


- ⤴ 4. Turn left to merge onto OK-51 W/US-412 W/US-64 W

0.2 mi

Follow US-412 W to US-177 N in Noble County. Take exit 15 from US-412 W

1 h (68.4 mi)



- 5. Merge onto OK-51 W/US-412 W/US-64 W
 -  Continue to follow US-412 W
 -  Partial toll road

- 6. Take exit 15 for US-177 toward Ponca City/Stillwater
 -  Toll road



Follow US-177 N and US-77 N to Murifield Dr in Cowley County

59 min (51.1 mi)

- 7. Turn left onto US-177 N

- 8. Continue onto US-60 BUS/US-77 N
 -  Continue to follow US-77 N
 -  Pass by Perkins Restaurant & Bakery (on the right in 3.4 mi)

- 9. Turn right onto W South St

- 10. Turn left onto US-77 N/S Main St
 -  Continue to follow US-77 N
 -  Entering Kansas


- 11. Turn right onto US-166/US-77 N

- 12. At the traffic circle, take the 1st exit onto US-166 E/E Ks Ave

- 13. Turn right onto N Country Club Rd

- 14. Turn left onto St Andrew's Dr

- 15. Turn right to stay on St Andrew's Dr

- 16. Turn left onto Murifield Dr
 -  Destination will be on the right

110 Murifield Dr

Arkansas City, KS 67005

These directions are for planning purposes only. You may find that construction projects, traffic, weather, or other events may cause conditions to differ from the map results, and you should plan your route accordingly. You must obey all signs or notices regarding your route.