

Map data ©2018 Google 20 mi

Minneapolis

Minnesota

Get on I-35W N

- 4 min (1.0 mi)

↑ 1. Head southeast on S 4th St toward S 5th Ave/Fifth Ave S
- 0.7 mi

↶ 2. Keep left to continue on Washington Ave SE
- 0.1 mi

↷ 3. Use the left 2 lanes to turn slightly left at I-35W Onramp
- 0.2 mi


Take MN-65 N to Co Rd 10/9th Ave in Warba


- 2 h 49 min (163 mi)


⤴ 4. Merge onto I-35W N
- 3.9 mi



↑ 5. Continue straight to stay on I-35W N
- 0.6 mi
- 7.1 mi


↶ 6. Keep left at the fork to stay on I-35W N


-  7. Use the right 2 lanes to take exit 30 for US-10 W toward Anoka


 0.6 mi
-  8. Continue onto US-10 W

 2.2 mi
-  9. Take the MN-65/Central Ave exit

 0.2 mi
-  10. Turn right onto MN-65 N/Central Ave NE
 Continue to follow MN-65 N



 106 mi
-  11. Turn left onto MN-210 W/MN-65 N


 1.2 mi
-  12. Turn right onto MN-65 N


 35.8 mi
-  13. Turn left onto US-2 W


 5.2 mi

Follow Co Rd 10 to US-169 N

- 17 min (14.9 mi)
-  14. Turn right onto Co Rd 10/9th Ave
 Continue to follow Co Rd 10


 14.5 mi
-  15. Turn left to stay on Co Rd 10


 0.3 mi
-  16. Turn right onto 2nd Ave


 338 ft
-  17. Turn right at the 1st cross street onto US-169 N


 4 min (3.5 mi)



Take Scenic Hwy to MN-1 W in Effie



- 51 min (46.5 mi)
-  18. Turn left onto Co Hwy 7

 459 ft
-  19. Continue onto Scenic Hwy

 39.2 mi
-  20. Turn left onto Golf Course Ln

 0.2 mi
-  21. Turn right onto Main Ave

 0.3 mi
-  22. Turn left onto MN-38 N/Cedar St
 Continue to follow MN-38 N

 6.7 mi
-  23. Turn left onto MN-1 W
 Destination will be on the right

 57 s (0.4 mi)

110 MN-1

Effie, MN 56639

These directions are for planning purposes only. You may find that construction projects, traffic, weather, or other events may cause conditions to differ from the map results, and you should plan

your route accordingly. You must obey all signs or notices regarding your route.

