


Map data ©2018 Google 20 mi

Salt Lake City







Utah

Get on I-80 W from 400 S/University Blvd

- 4 min (1.9 mi)
- ↑ 1. Head west on 400 S/University Blvd toward Main St
- 0.4 mi
- ↶ 2. Turn left onto 300 W
- 0.2 mi
- ↷ 3. Use the right lane to turn right onto 500 S/Cesar E. Chavez Blvd
- 0.3 mi
- ⤴ 4. Take the I-80 E/I-80 W ramp on the left to Cheyenne/Reno/S.L. International Airport/Las Vegas
- 0.2 mi

-  5. Keep right at the fork, follow signs for I-80 W/Reno/S.L. International Airport
0.8 mi

Drive to I-80 E in Elko County

- 3 h 1 min (213 mi)
-  6. Continue onto I-80 W
 Entering Nevada
208 mi
-  7. Take exit 321 for NV-229 toward Ruby Valley/Kaileck
0.1 mi
-  8. Continue onto NV-229 E
0.2 mi
-  9. Turn left to merge onto I-80 E toward Wells
 Destination will be on the right
5.0 mi

Dwight D. Eisenhower Hwy

Deeth, NV 89823

These directions are for planning purposes only. You may find that construction projects, traffic, weather, or other events may cause conditions to differ from the map results, and you should plan your route accordingly. You must obey all signs or notices regarding your route.