

Map data ©2018 Google 10 mi

Atlanta

Georgia

Get on I-75 N/I-85 N from M.L.K. Jr Dr SE

- 2 min (0.5 mi)
- ↑ 1. Head southwest toward Capitol Square SW

 79 ft
- ↶ 2. Turn left onto Capitol Square SW

 177 ft
- ↶ 3. Use the left 2 lanes to turn left onto Capitol Ave SW





 387 ft
- ↷ 4. Turn right onto M.L.K. Jr Dr SE

 0.2 mi
- ↶ 5. Turn left onto the Interstate 75 (North)/Interstate 85 (North) ramp

 0.2 mi













Follow I-85 N to GA-51 E in Franklin County. Take exit 160 from I-85 N

1 h 11 min (78.5 mi)

-  6. Merge onto I-75 N/I-85 N
3.1 mi
-  7. Keep left at the fork to continue on I-85 N, follow signs for Interstate 85 N
28.4 mi
-  8. Keep right at the fork to stay on I-85 N, follow signs for Greenville
46.8 mi
-  9. Take exit 160 for GA-51 toward Elberton/Royston
0.3 mi

Continue on GA-51 E. Take GA-17 S to Tanglewood Dr in Elbert County

40 min (30.7 mi)

-  10. Turn right onto GA-51 E
10.0 mi
-  11. Turn right onto GA-145 S
1.2 mi
-  12. Turn left onto US-29 N/W Main St
 -  Continue to follow US-29 N
 -  Pass by Hardee's (on the right in 2.0 mi)2.3 mi
-  13. Turn right onto Cook St
0.7 mi
-  14. Turn right onto GA-17 BUS S/Church St
 -  Continue to follow GA-17 BUS S1.0 mi
-  15. Continue onto GA-17 S
14.7 mi
-  16. Turn right onto Martin Villa Dr
0.6 mi
-  17. Turn left onto Tanglewood Dr
 -  Destination will be on the left0.3 mi

1941 Tanglewood Dr

Elberton, GA 30635

These directions are for planning purposes only. You may find that construction projects, traffic, weather, or other events may cause conditions to differ from the map results, and you should plan

