

Map data ©2018 Google 20 mi

Kansas City

Missouri

Get on I-70 E from E 10th St

- 3 min (0.6 mi)

↑ 1. Head east toward McGee St
- 69 ft

↶ 2. Turn left onto McGee St
- 0.1 mi


↷ 3. Turn right onto E 10th St
- 0.4 mi


⤴ 4. Turn right onto the ramp to I-35 S
- 0.1 mi


Follow I-70 W to N Marshall St/Rain Rd in Noble. Take exit 286 from I-70 W


- 1 h 58 min (139 mi)
- 486 ft


⤴ 5. Merge onto I-70 E


- 
 6. Use the right 2 lanes to keep right at the fork, continue on US-71 S and follow signs for Interstate 670 W/Interstate 35 S/Joplin/Wichita


 105 ft
- 
 7. Use the right 2 lanes to take exit 2L for Interstate 670 W toward Interstate 35 S/Wichita


 0.3 mi
- 
 8. Merge onto I-670 W

 0.5 mi
- 
 9. Keep left to stay on I-670 W
i Entering Kansas

 1.5 mi
- 
 10. Use the left 3 lanes to merge onto I-70 W


 2.9 mi
- 
 11. Keep left to stay on I-70 W
⚠ Partial toll road


 52.0 mi
- 
 12. Keep right at the fork to stay on I-70 W, follow signs for Interstate 70 W/U.S. 40 W/KS-4 W/Topeka/Salina
⚠ Partial toll road


 81.0 mi
- 
 13. Take exit 286 toward Chapman


 0.2 mi


Take KS-18 W and US-81 N to E 16th St in Concordia


- 1 h 9 min (72.7 mi)
- 
 14. Turn right onto N Marshall St/Rain Rd
i Continue to follow Rain Rd


 2.9 mi
 - 
 15. Turn left onto KS-18 W

 31.8 mi
 - 
 16. Turn right onto N 170th Rd

 2.7 mi
 - 
 17. Continue onto Heartland Dr

 3.0 mi
 - 
 18. Continue onto KS-106 W

 1.4 mi
 - 
 19. Turn right to merge onto US-81 N
i Pass by Arby's (on the right in 30.8 mi)

 30.8 mi
 - 
 20. Turn right onto E 16th St
i Destination will be on the right

 499 ft

304 E 16th St

Concordia, KS 66901

These directions are for planning purposes only. You may find that construction projects, traffic, weather, or other events may cause conditions to

differ from the map results, and you should plan your route accordingly. You must obey all signs or notices regarding your route.