

Map data ©2018 Google 10 mi


# Atlanta

Georgia

Get on I-75 S/I-85 S from Washington St SW and Pulliam St SW





3 min (1.1 mi)

- ↑ 1. Head southwest toward Capitol Square SW  
79 ft
- ↶ 2. Turn left onto Capitol Square SW  
177 ft
- ↷ 3. Turn right onto Capitol Ave SW  
354 ft
- ↷ 4. Turn right onto Memorial Dr SE  
0.2 mi
- ↶ 5. Turn left onto Washington St SW  
0.3 mi
- ↑ 6. Continue onto Pulliam St SW  
0.3 mi

-  7. Use the left 2 lanes to take the ramp onto I-75 S/I-85 S 0.3 mi
- 







**Follow I-85 S to AL-51 S/Geneva St/Marvyn Pkwy in Opelika. Take exit 60 from I-85 S**

1 h 24 min (99.3 mi)

-  8. Merge onto I-75 S/I-85 S 3.1 mi
- 
-  9. Keep right at the fork to continue on I-85 S, follow signs for Domestic Airport/Montgomery  
 [Entering Alabama](#) 96.0 mi
- 
-  10. Take exit 60 for AL-51 toward AL-169/Opelika/Hurtsboro 0.2 mi
- 

**Follow AL-51 S to Greenwood Dr/Railroad St in Bullock County**

35 min (30.0 mi)

-  11. Turn left onto AL-51 S/Geneva St/Marvyn Pkwy (signs for Hurtsboro)  
 [Continue to follow AL-51 S](#) 28.5 mi
- 
-  12. Turn right onto AL-51 S/Gregory St  
 [Continue to follow AL-51 S](#) 1.4 mi
- 
-  13. Turn left onto Greenwood Dr/Railroad St  
 [Destination will be on the left](#) 266 ft
- 

## Co Rd 20

Hurtsboro, AL 36860

These directions are for planning purposes only. You may find that construction projects, traffic, weather, or other events may cause conditions to differ from the map results, and you should plan your route accordingly. You must obey all signs or notices regarding your route.

