

Map data ©2018 Google 5 mi

Buffalo

New York


Take Delaware Ave to Church St


- ↑ 1. Head south toward Perkins Dr
1 min (0.2 mi)
253 ft
- 📍 2. Exit the traffic circle onto Delaware Ave
0.2 mi

Follow NY-5 W and I-90 W to NY-60 S in Dunkirk. Take exit 59 from I-90 W

- ➡ 3. Turn right onto Church St
47 min (44.8 mi)
233 ft

- 4.** Sharp left onto NY-5 W/Buffalo Skyway

 Continue to follow NY-5 W

 Parts of this road may be closed at certain times or days

6.7 mi


5. Take the exit toward NY-179 E

0.2 mi

6. At the traffic circle, take the 3rd exit onto NY-179 E/Mile Strip Expy


1.6 mi

7. Turn left onto the interstate 90/New York Thruway ramp

 Partial toll road


0.3 mi

8. Keep right at the fork, follow signs for I-90 W/Erie and merge onto I-90 W

 Toll road

35.0 mi

9. Take exit 59 for NY-60 toward Dunkirk/Fredonia


 Toll road

1.0 mi

Follow NY-60 S to Allen St in Jamestown


39 min (28.2 mi)

- 10.** Turn left onto NY-60 S

 Pass by McDonald's (on the right in 0.6 mi)

19.8 mi

11. Turn right to stay on NY-60 S


 Pass by Tim Hortons (on the right in 5.5 mi)

6.0 mi

12. Turn left onto Buffalo St

1.3 mi

13. Sharp right onto Allen St

 Destination will be on the right

1.1 mi

38 Willard St

Jamestown, NY 14701

These directions are for planning purposes only. You may find that construction projects, traffic, weather, or other events may cause conditions to differ from the map results, and you should plan your route accordingly. You must obey all signs or notices regarding your route.

