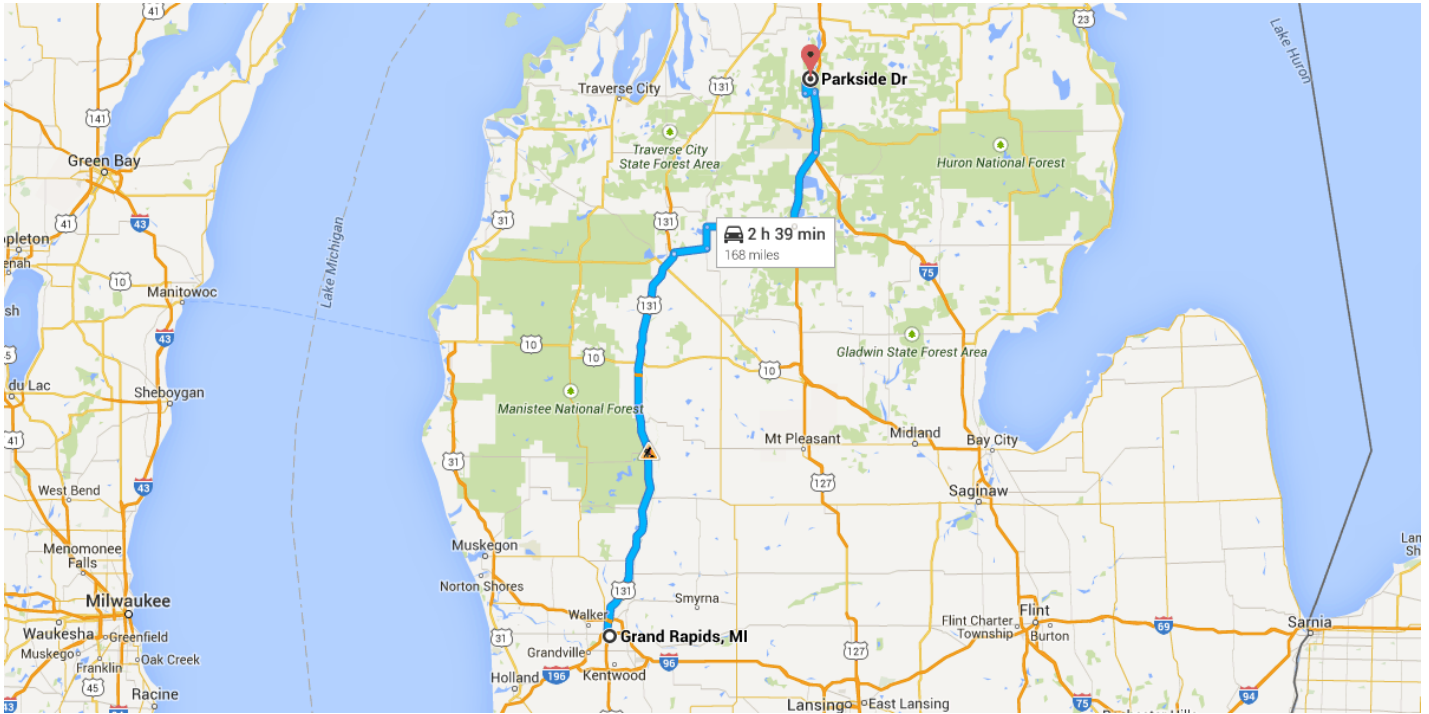


Directions from Grand Rapids, MI to Parkside Dr



o Grand Rapids, MI

Get on US-131 N

_____ 0.6 mi / 2 min

- 1. Head west on Fulton St W toward Commerce Ave SW

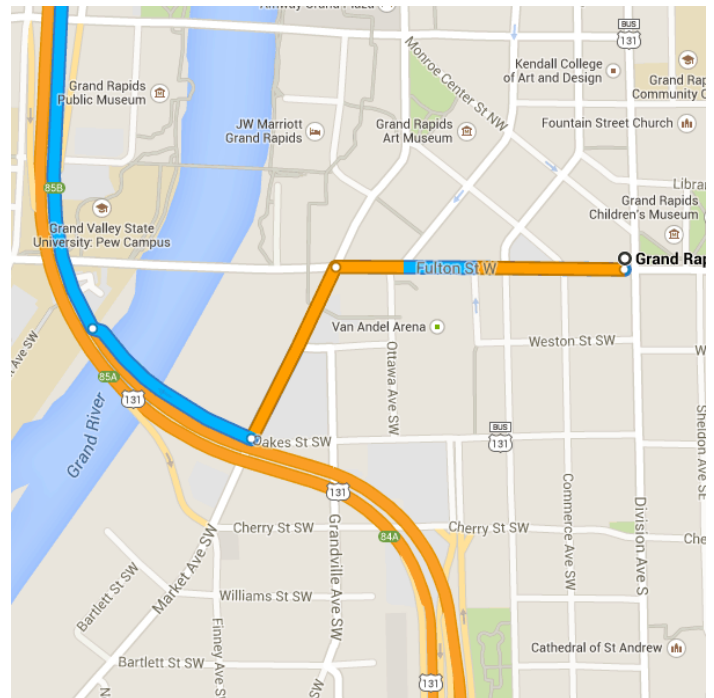
_____ 0.3 mi

- 2. Turn left onto Market Ave SW

_____ 0.2 mi

- 3. Turn right to merge onto US-131 N

_____ 0.2 mi

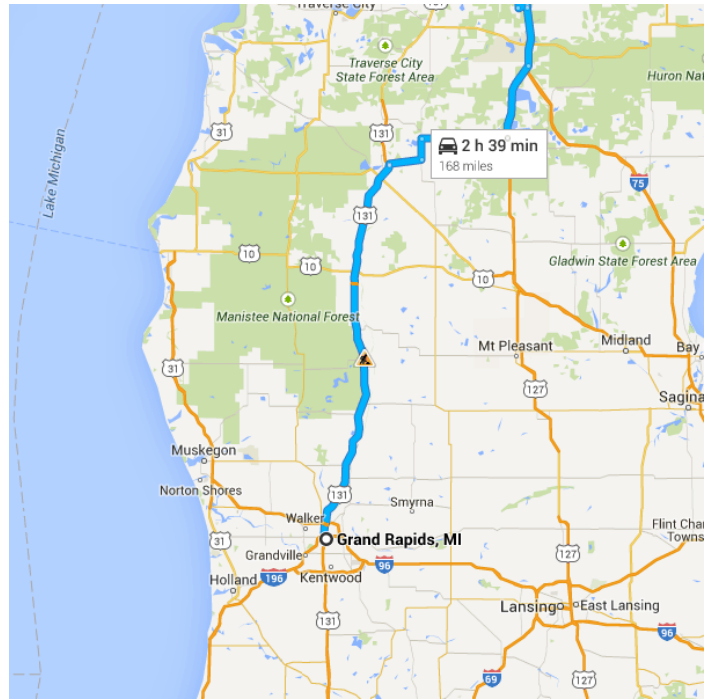


Follow US-131 N to M-55 E in Clam Lake.

Take exit 180 from US-131 N

_____ 95.3 mi / 1 h 19 min

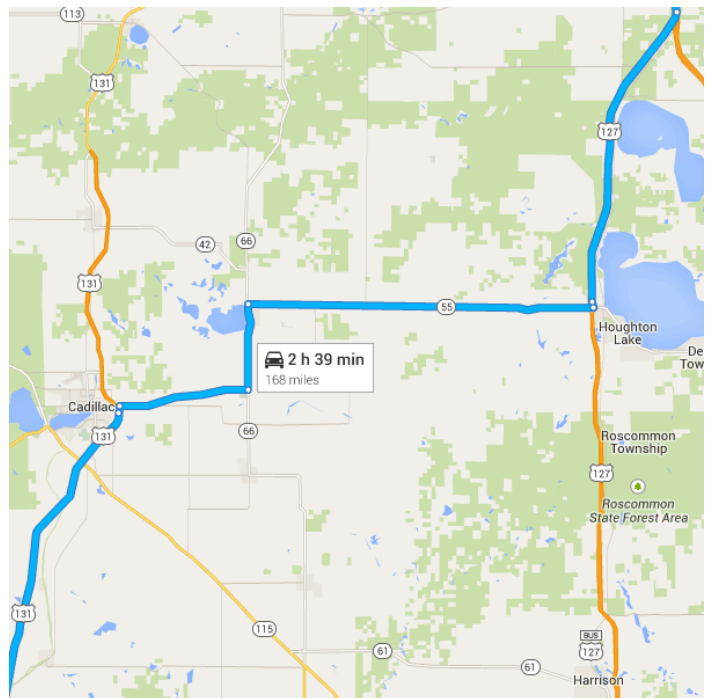
- 4. Merge onto US-131 N
94.9 mi
- 5. Take exit 180 for M-55 E toward Lake City
0.4 mi



Get on US-127 N in Lake from M-55 E

33.3 mi / 38 min

- 6. Turn right onto M-55 E
7.6 mi
- 7. Turn left onto M-55 E/M-66 N
5.1 mi
- 8. Turn right onto M-55 E/W Houghton Lake Rd
Continue to follow M-55 E
20.3 mi
- 9. Turn left to merge onto US-127 N toward Grayling
0.3 mi

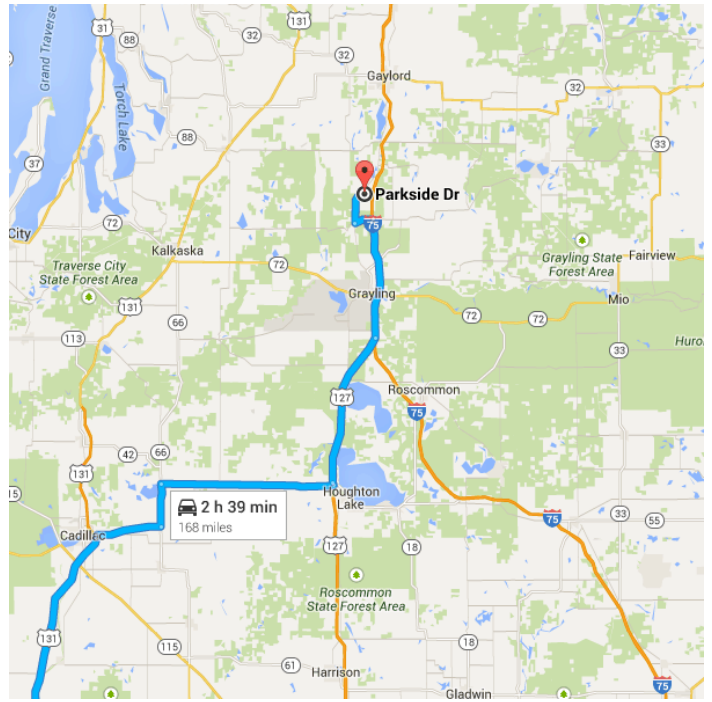


Follow US-127 N and I-75 N to W Co Rd 612 in Maple Forest. Take exit 264 from I-75 N

32.4 mi / 27 min

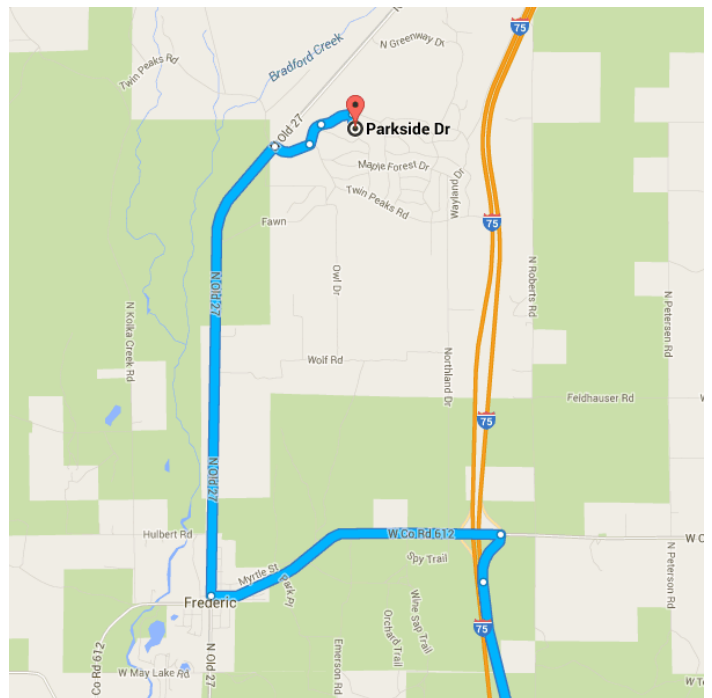
- 10. Merge onto US-127 N
18.3 mi

- 11. Merge onto I-75 N
 _____ 13.7 mi
- 12. Take exit 264 toward Frederic/Lewiston
 _____ 0.4 mi



Continue on W Co Rd 612. Take N Old 27 N to Parkside Dr in Frederic

- _____ 6.5 mi / 13 min
- 13. Turn left onto W Co Rd 612
 _____ 2.2 mi
- 14. Turn right onto N Old 27 N
 _____ 3.4 mi
- 15. Turn right onto W Mt Frederic Rd
 _____ 0.3 mi
- 16. Turn left onto Twin Peaks Rd
 _____ 0.2 mi
- 17. Continue onto N Uppnorthe Dr
 _____ 0.3 mi
- 18. Turn right onto Parkside Dr
 Destination will be on the left
 _____ 0.1 mi



📍 Parkside Dr
 Frederic, MI 49733

These directions are for planning purposes only. You may find that construction projects, traffic, weather, or other events may cause conditions to differ from the map results, and you should plan your route accordingly. You must obey all signs or notices regarding your route.