

Map data ©2018 Google 10 mi

Dallas

Texas

Get on I-30 E from Young St and South St. Paul Street

- ↑ 1. Head west toward S Akard St

4 min (1.0 mi)
- ↗ 2. Turn right onto S Akard St

381 ft
- ↗ 3. Use any lane to turn right onto Young St

0.1 mi
- ↗ 4. Turn right onto South St. Paul Street









0.2 mi
- ↖ 5. Use the left lane to turn left onto the Interstate 30 E ramp

0.4 mi
- ↘ 6. Keep left at the fork, follow signs for I-30 E and merge onto I-30 E

105 ft
- 0.2 mi










Follow I-30 E to State Hwy 24/TX-24 N in Hunt County. Take exit 101 from I-30 E

51 min (55.3 mi)

-  7. Merge onto I-30 E
6.6 mi
-  8. Keep left at the fork to stay on I-30 E
25.9 mi
-  9. Exit onto I-30 Frontage Rd
0.6 mi
-  10. Take the ramp on the left onto I-30 E
10.1 mi
-  11. Take exit 89 toward Farm to Market Rd 1570
436 ft
-  12. Merge onto I-30 Frontage Rd
0.3 mi
-  13. Take the ramp on the left onto I-30 E
11.2 mi
-  14. Take exit 101 for TX-50/TX-24 toward Farm to Market Rd 1737/Commerce/Paris
0.7 mi

Follow State Hwy 24/TX-24 N to 11th St NW in Paris

52 min (50.0 mi)

-  15. Continue onto State Hwy 24/TX-24 N
47.7 mi
-  16. Turn left onto E Hearne Ave
0.1 mi
-  17. Turn right onto S Main St
0.8 mi
-  18. Use the left 2 lanes to turn left onto Bonham St/N Plaza/U.S. 82 Bus
 Continue to follow Bonham St/U.S. 82 Bus
0.4 mi
-  19. Turn right onto 7th St NW
0.8 mi
-  20. Turn left onto W Henderson St
0.3 mi
-  21. Turn right onto 11th St NW
 Destination will be on the right
174 ft

1020 W Henderson St

Paris, TX 75460

These directions are for planning purposes only. You may find that construction projects, traffic, weather, or other events may cause conditions to differ from the map results, and you should plan your route accordingly. You must obey all signs or notices regarding your route.

