

Map data ©2018 Google 5 mi

Buffalo


New York

Get on I-190 S from Church St


- 2 min (0.6 mi)
↑ 1. Head south toward Perkins Dr
- 253 ft
📍 2. Exit the traffic circle onto Delaware Ave
- 0.2 mi
↗ 3. Turn right onto Church St
- 0.2 mi
👤 4. Use the left 2 lanes to turn slightly left to merge onto I-190 S toward I-90/NY-5 W/Skyway
- 0.2 mi

Drive from I-90 E to Batavia. Take exit 48 from I-90 E

39 min (41.5 mi)




-  5. Merge onto I-190 S 4.9 mi


-  6. Use the left 2 lanes to take exit 1-52 to merge onto I-90 E toward Buffalo Airport/Albany
 Partial toll road 36.1 mi


-  7. Take exit 48 toward NY-98/Batavia
 Toll road 0.5 mi


Take NY-262 E and NY-237 N to NY-31A E in Clarendon



22 min (18.4 mi)

-  8. Turn right onto NY-98 N/Oak St/Oak Orchard Rd
 Continue to follow NY-98 N/Oak Orchard Rd
 Partial toll road 3.5 mi

-  9. Turn right onto NY-262 E 5.6 mi

-  10. Turn left onto Batavia Byron Rd 1.4 mi

-  11. Turn left onto NY-237 N 6.8 mi

-  12. Turn right onto NY-31A E
 Destination will be on the left 1.1 mi

16595 4th Section Rd

Holley, NY 14470

These directions are for planning purposes only. You may find that construction projects, traffic, weather, or other events may cause conditions to differ from the map results, and you should plan your route accordingly. You must obey all signs or notices regarding your route.

