

Map data ©2018 Google 5 mi

# Las Vegas

Nevada

## Get on I-11/I-515 N/US-93 N/US-95 N from N 4th St

- ↑ 1. Head northeast on N Las Vegas Blvd toward E Ogden Ave  
i Pass by 7-Eleven (on the right) 3 min (0.7 mi)

---

- ↶ 2. Turn left onto Stewart Ave 0.1 mi

---

- ↷ 3. Turn right at the 1st cross street onto N 4th St 400 ft

---

- ↵ 4. Use the left 2 lanes to turn slightly left to stay on N 4th St 0.2 mi

---


- ⤴ 5. Use any lane to take the ramp onto I-11/I-515 N/US-93 N/US-95 N 194 ft

---


- ⤴ 0.2 mi

## Follow I-15 S and NV-160 W to Comstock Ave in Pahrump


1 h 11 min (64.3 mi)

-  6. Merge onto I-11/I-515 N/US-93 N/US-95 N  



---

449 ft
-  7. Use the right 2 lanes to take exit 76A to merge onto I-15 S toward Los Angeles  


---

9.6 mi
-  8. Use the right 2 lanes to take exit 33 toward NV-160 W/Blue Diamond Rd  


---

0.2 mi
-  9. Keep right and merge onto NV-160 W/Blue Diamond Rd  
 Continue to follow NV-160 W  


---

52.5 mi
-  10. Turn left onto NV-372 W  

---

0.4 mi
-  11. At the traffic circle, take the 2nd exit and stay on NV-372 W  

---


1.3 mi
-  12. At the traffic circle, continue straight to stay on NV-372 W  

---



0.2 mi

## Take Comstock Cir W to Hamilton St



3 min (0.5 mi)

-  13. Turn left onto Comstock Ave  

---

240 ft
-  14. Turn right onto W Comstock N/Comstock Cir W  
 Continue to follow Comstock Cir W  

---

0.4 mi
-  15. Turn left onto Hamilton St  
 Destination will be on the left  

---

125 ft

## 300 Hamilton St

Pahrump, NV 89048

These directions are for planning purposes only. You may find that construction projects, traffic, weather, or other events may cause conditions to differ from the map results, and you should plan your route accordingly. You must obey all signs or notices regarding your route.

