

Map data ©2018 Google 5 mi

Memphis

Tennessee

Get on I-40 W

- ↑ 1. Head west on Poplar Ave toward N 2nd St 2 min (0.8 mi)

- ➡ 2. Use the left lane to turn right onto N Front St 0.2 mi

- ⤴ 3. Turn left to merge onto I-40 W 0.3 mi

- ⤴ 4. Turn left to merge onto I-40 W 0.4 mi

Follow I-40 W to AR-284 E/New Castle Rd in Forrest City. Take exit 242 from I-40 W

- ⤴ 4. Merge onto I-40 W 40 min (43.3 mi)
i Entering Arkansas

- ➡ 5. Keep left at the fork to stay on I-40 W, follow signs for Little Rock 7.8 mi


- ➡ 6. Take exit 242 for AR-284 toward Crowley's Ridge Rd 35.3 mi


- ➡ 7. Turn left onto AR-284 E/New Castle Rd 0.2 mi


Follow AR-284 E, N Forrest St and S Washington St to C Ave


- ⤴ 7. Turn left onto AR-284 E/New Castle Rd (signs for Crowley's Ridge) 8 min (3.6 mi)
i Continue to follow AR-284 E



- ➡ 8. Turn right onto C Ave 1.6 mi

- 8.  Turn left onto N Forrest St 0.8 mi

- 9.  N Forrest St turns slightly right and becomes Front St 0.1 mi

- 10.  Turn left onto S Washington St 1.0 mi

- 11.  Turn right onto S Rosser St 89 ft

- 12.  Slight left onto C Ave 266 ft
 -  Destination will be on the right

517 C Ave

Forrest City, AR 72335

These directions are for planning purposes only. You may find that construction projects, traffic, weather, or other events may cause conditions to differ from the map results, and you should plan your route accordingly. You must obey all signs or notices regarding your route.