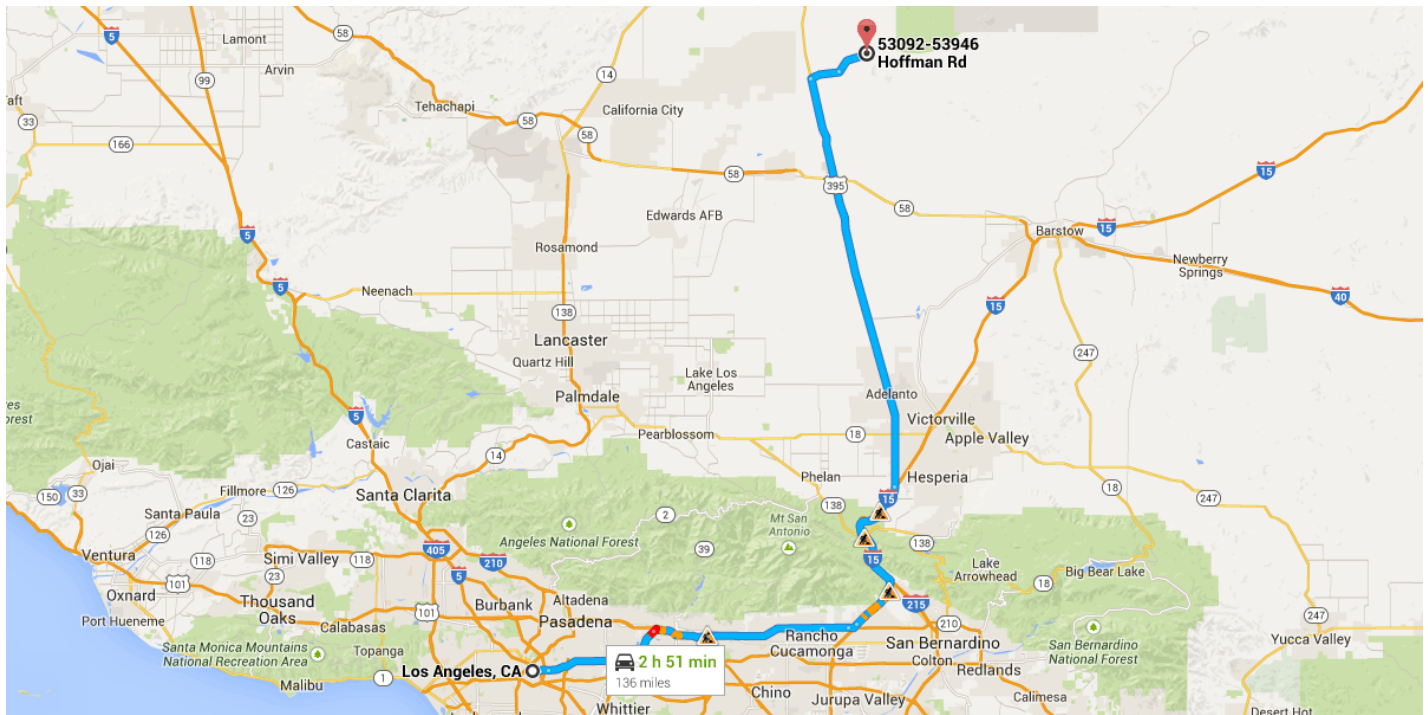


Directions from Los Angeles, CA to 53092-53946 Hoffman Rd



o Los Angeles, CA

Get on US-101 S from N Main St

0.5 mi / 2 min

- ↑ 1. Head **southeast** on **W 1st St** toward **S Main St**

---

  - ↶ 2. Turn **left** at the 1st cross street onto **N Main St**

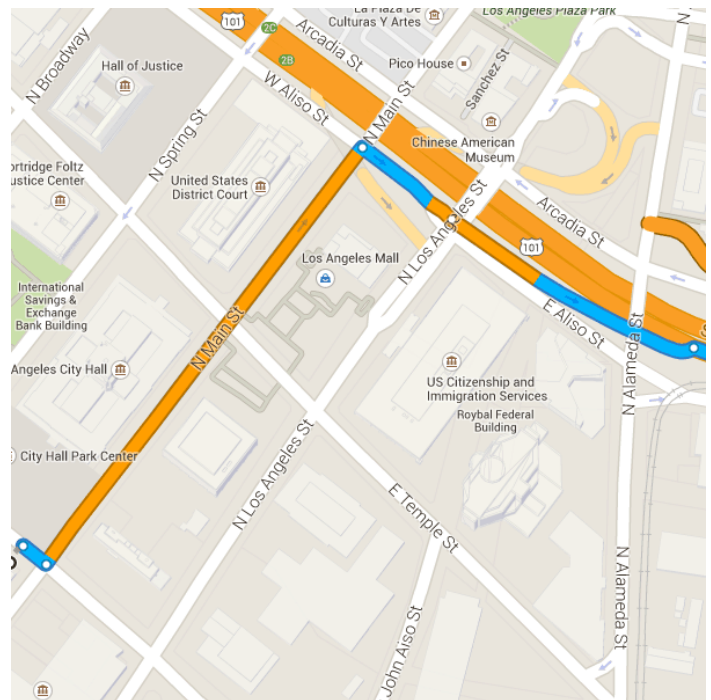
---

  - ↷ 3. Turn **right** onto **W Aliso St**

---










  - ⤴ 4. Merge onto **US-101 S** via the ramp on the **left** to **Interstate 10 Fwy E/Interstate 5 Fwy S**

---
- 0.1 mi









Take **I-10 E, I-210 E/Foothill Fwy, CA-210** and **I-15 N** to **US-395 N** in Hesperia. Take the **US-395** exit from **I-15 N**


71.9 mi / 1 h 10 min

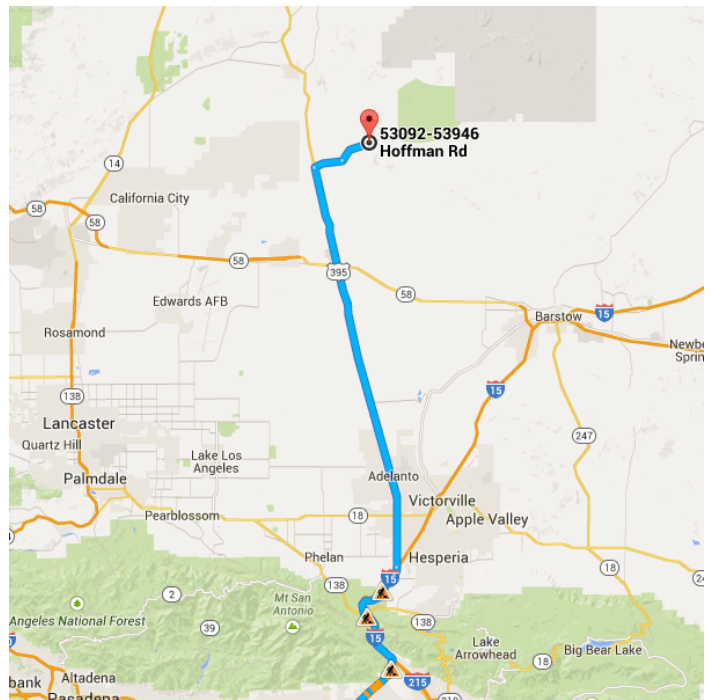
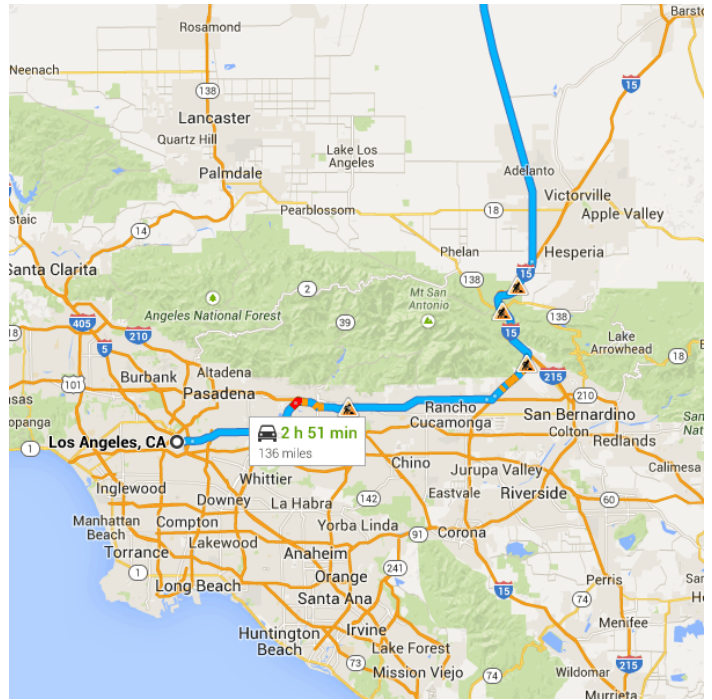
-  5. Merge onto **US-101 S**  
0.7 mi
-  6. Keep **left** at the fork to continue on **San Bernardino Fwy**, follow signs for **San Bernardino/Interstate 10 E**  
1.3 mi
-  7. Merge onto **I-10 E/San Bernardino Fwy**  
12.1 mi
-  8. Take the exit onto **I-605 N**  
5.3 mi
-  9. Take the exit onto **I-210 E/Foothill Fwy** toward **Foothill Fwy/San Bernardino**  
7.8 mi
-  10. Continue onto **CA-210/Foothill Fwy**  
19.0 mi
-  11. Take the exit toward **Barstow**  
1.4 mi
-  12. Merge onto **I-15 N**  
23.2 mi
-  13. Take the **US-395** exit toward **Adelanto/Bishop**  
1.1 mi

Continue on **US-395 N**. Drive to **Hoffman Rd**

64.0 mi / 1 h 33 min

-  14. Continue onto **US-395 N**  
55.3 mi
-  15. Turn **right** onto **Fremont Peak Rd**  
3.8 mi
-  16. Slight **left**  
4.4 mi
-  17. Slight **right** toward **Hoffman Rd**  
0.2 mi
-  18. Turn **right** onto **Hoffman Rd**  
 Destination will be on the right  
0.3 mi

 **53092-53946 Hoffman Rd**  
California



These directions are for planning purposes only. You may find that construction projects, traffic, weather, or other events may cause conditions to differ from the map

results, and you should plan your route accordingly. You must obey all signs or notices regarding your route.

Imagery ©2015 Landsat, Data USGS, Data SIO, NOAA, U.S. Navy, NGA, GEBCO, Data MBARI, Map data ©2015 Google

