

Map data ©2018 Google 2 mi

## Kansas City

Kansas

### Continue to I-70 W

- ↑ 1. Head east on Ann Ave toward N 7th St/N 7th St Trfy 3 min (0.8 mi)

---

- ↻ 2. Turn right at the 1st cross street onto N 7th St/N 7th St Trfy 190 ft

---

- ↶ 3. Turn left onto Splitlog Ave 0.3 mi

---

- ↶ 3. Turn left onto Splitlog Ave 0.4 mi

### Follow I-70 W to Douglas County. Take exit 204 from I-70 W

- ↗ 4. Merge onto I-70 W 31 min (35.4 mi)  
⚠ Partial toll road

---


- ↻ 5. Take exit 204 toward East Lawrence/North 2nd Street 35.2 mi

---



- ↻ 5. Take exit 204 toward East Lawrence/North 2nd Street 0.3 mi

### Take US-59 N, US-24 W and KS-237 N to Dickinson Rd in Rock Creek

31 min (24.3 mi)

6. At the traffic circle, take the 2nd exit  
 Partial toll road  

---

0.4 mi
7. Turn right onto US-40 E/US-59 N/E 1450 Rd/N 3rd St (signs for US-24 E)  
 Continue to follow US-59 N  
 Partial toll road  

---

9.0 mi
8. Continue onto US-24 W  

---

7.8 mi
9. Turn right onto KS-237 N  

---

3.9 mi
10. Turn left onto 50th St  


---

1.1 mi
11. Turn right onto Decatur Rd  

---

1.0 mi
12. Turn right onto 58th St  

---

0.5 mi
13. Turn left onto Dickinson Rd  
 Destination will be on the right  

---

0.6 mi

## 6181 Hickory Point Rd

Meriden, KS 66512

These directions are for planning purposes only. You may find that construction projects, traffic, weather, or other events may cause conditions to differ from the map results, and you should plan your route accordingly. You must obey all signs or notices regarding your route.

