

Map data ©2018 Google 5 mi

# Helena

Montana

## Get on I-15 N from N Last Chance Gulch/N Main St and Cedar St

- ↑
1. Head southeast on W 6th Ave toward N Last Chance Gulch
9 min (2.6 mi)

---

- ↶
2. Turn left onto Cruse St
0.1 mi

---

- ↷
3. Slight right onto N Last Chance Gulch/N Main St
0.3 mi


---

- ↑
4. Continue onto Cedar St
1.2 mi

---

- i
Pass by Perkins Restaurant & Bakery (on the right in 0.5 mi)
0.7 mi

---

 5. Turn right to merge onto I-15 N toward Great Falls

0.2 mi

**Follow I-15 N to Bald Eagle Dr in Cascade County. Take exit 240 from I-15 N**

42 min (47.1 mi)

 6. Merge onto I-15 N


46.8 mi

 7. Take exit 240 toward Bald Eagle Dr


0.3 mi

**Follow Dearborn River Rd and Upper Sawmill Creek Rd to Lookout Ln**

40 min (8.9 mi)

 8. Turn left onto Bald Eagle Dr

0.3 mi

 9. Turn left onto Dearborn River Rd


3.1 mi

 10. Slight right to stay on Dearborn River Rd

1.0 mi

 11. Turn right to stay on Dearborn River Rd


2.2 mi

 12. Turn right toward Upper Sawmill Creek Rd


98 ft

 13. Turn right at the 1st cross street onto Upper Sawmill Creek Rd

1.8 mi

 14. Turn right to stay on Upper Sawmill Creek Rd

0.2 mi

 15. Keep left to continue on Lookout Ln

 Destination will be on the right

0.4 mi

## 75 Lookout Ln

Cascade, MT 59421

These directions are for planning purposes only. You may find that construction projects, traffic, weather, or other events may cause conditions to differ from the map results, and you should plan your route accordingly. You must obey all signs or notices regarding your route.

