

Map data ©2018 Google 10 mi

### Eugene


Oregon

#### Get on I-105 E


- 2 min (1.1 mi)
- ↑ 1. Head north toward Coburg Rd
- 249 ft
- ⤴ 2. Merge onto Coburg Rd
- 0.7 mi
- ⤴ 3. Slight right to merge onto I-105 E toward I-5/Springfield/Portland
- 0.3 mi

#### Follow OR-58 and US-97 S to Klamath County. Take exit 247 from US-97 S


2 h 28 min (145 mi)

-  4. Merge onto I-105 E 0.9 mi


---

-  5. Take exit 4A to merge onto I-5 S toward Roseburg 5.3 mi


---

-  6. Take exit 188 for OR-58 toward Oakridge/Klamath Falls 0.4 mi


---

-  7. Continue onto OR-58 86.2 mi


---

-  8. Merge onto US-97 S 17.9 mi

---


-  9. Continue straight to stay on US-97 S 34.4 mi

---


-  10. Take exit 247 for OR-422 toward Chiloquin/Crater Lake 492 ft

### Take Sprague River Rd and Drews Rd to Rim Dr in Sprague River


48 min (34.4 mi)

-  11. Sharp left onto OR-422 E/Chiloquin Hwy (signs for Sprague River) 1.2 mi


---

-  12. Continue onto W Chocktoot St 0.4 mi


---

-  13. Turn left onto N 1st Ave 0.4 mi


---

-  14. Continue onto Sprague River Rd 23.1 mi


---

-  15. Turn left onto Drews Rd 7.7 mi


---

-  16. Turn left onto Clackamas St 0.5 mi

---

-  17. Turn left onto Lincoln St 0.5 mi

---

-  18. Turn left onto Rim Dr 0.6 mi

## 34622 Rim Dr

Sprague River, OR 97639

These directions are for planning purposes only. You may find that construction projects, traffic, weather, or other events may cause conditions to differ from the map results, and you should plan your route accordingly. You must obey all signs or notices regarding your route.

