







-  8. Turn right onto TX-71 W



---

29.8 mi
-  9. Keep left to stay on TX-71 W


---

30.7 mi
-  10. Turn right onto TX-16 N/TX-71 W/Ford St  
 Continue to follow TX-16 N/TX-71 W


---

1.5 mi
-  11. Turn left onto TX-29 W/TX-71 W/W Young St  
 Continue to follow TX-29 W/TX-71 W


---

2.8 mi
-  12. Turn right onto TX-71 W



---

44.9 mi
-  13. Turn right onto FM2309 N

---

4.3 mi
-  14. Turn right onto S Bridge St



---

0.6 mi
-  15. Turn left onto US-87 N/W Commerce St (signs for U.S. 283)  
 Continue to follow US-87 N


---

26.6 mi



**Continue on FM2134. Drive to Frank Rd**

-  16. Turn right onto FM2134/Ranch Rd 2134  
 Continue to follow FM2134

---

18.7 mi
-  17. Turn left onto FM 1929 W

---

2.5 mi
-  18. Turn right onto Frank Rd  
 Destination will be on the left

---

0.3 mi

## 20067 Letha Rd

Paint Rock, TX 76866

These directions are for planning purposes only. You may find that construction projects, traffic, weather, or other events may cause conditions to differ from the map results, and you should plan your route accordingly. You must obey all signs or notices regarding your route.

