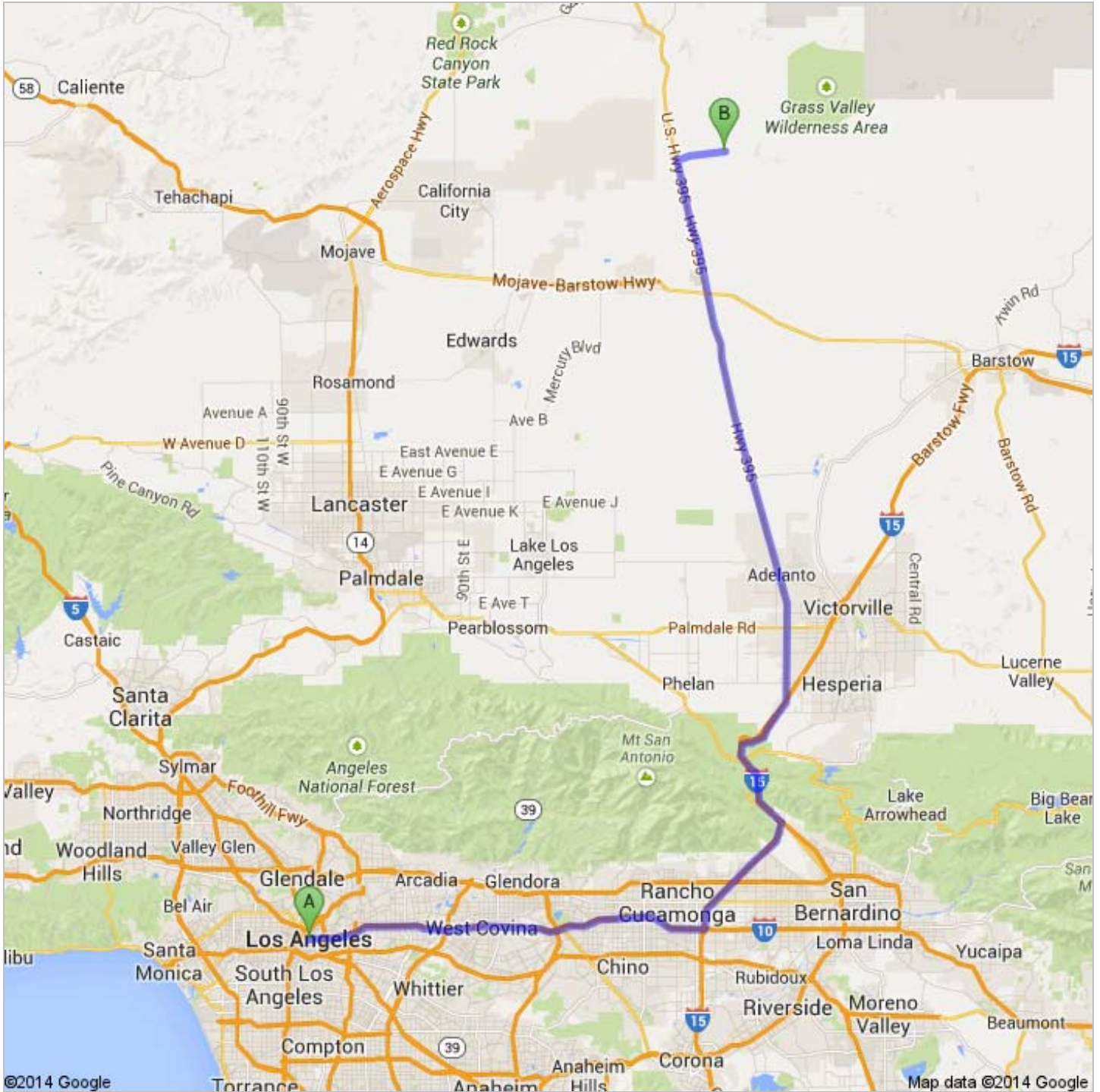





Directions to Fremont Peak Rd
133 mi – about 2 hours 27 mins




 Los Angeles, CA



1. Head **southeast** on **W 1st St** toward **S Main St**

go 479 ft
total 479 ft



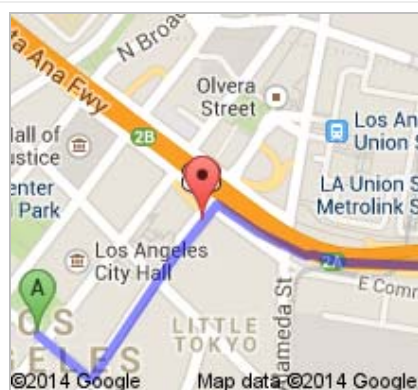
 2. Take the 2nd left onto **N Los Angeles St**
About 48 secs


go 0.3 mi
total 0.4 mi



 3. Turn right to merge onto **US-101 S** toward **Interstate 10 Fwy E/Interstate 5 Fwy S**
About 1 min

go 0.8 mi
total 1.2 mi



 4. Keep left to continue on **San Bernardino Fwy**, follow signs for **San Bernardino/ Interstate 10 E**
About 1 min


go 1.3 mi
total 2.4 mi



 5. Merge onto **I-10 E/San Bernardino Fwy**
About 39 mins


go 38.7 mi
total 41.2 mi



 6. Take the exit onto **I-15 N/Ontario Fwy** toward **Barstow/Las Vegas**
Continue to follow I-15 N
About 27 mins


go 30.1 mi
total 71.2 mi



 7. Exit onto **US-395 N** toward **Adelanto/Bishop**
About 57 mins

go 56.4 mi
total 128 mi



 8. Turn right onto **Fremont Peak Rd**
About 20 mins

go 5.0 mi
total 133 mi



B Fremont Peak Rd

These directions are for planning purposes only. You may find that construction projects, traffic, weather, or other events may cause conditions to differ from the map results, and you should plan your route accordingly. You must obey all signs or notices regarding your route.





Map data ©2014 Google

Directions weren't right? Please find your route on maps.google.com and click "Report a problem" at the bottom left.



5922.kmz

Public · 0 views
Created on Jun 16 · By Bryson · Updated < 1 minute ago

-  Untitled Polygon
-  From: Los Angeles, CA
-  Driving directions to Fremont Peak Rd
-  To: Fremont Peak Rd