

Imagery ©2018 Landsat / Copernicus, Data SIO, NOAA, U.S. Navy, NGA, GEBCO, Map data ©2018 Google, INEGI

5 mi

Miami


















Florida

Get on I-95 N from S Miami Ave








- ↑ 1. Head west on SE 13th St toward Brickell Ave 5 min (1.4 mi)
- ↶ 2. Turn left onto S Miami Ave 482 ft
- 📍 3. At the traffic circle, take the 2nd exit and stay on S Miami Ave 0.2 mi
- ↷ 4. Turn right onto SW 25th Rd 0.8 mi
- ⬆ 5. Turn right to merge onto I-95 N 384 ft
- ⬆ 6. Merge onto I-95 N 0.2 mi

Take I-95 Express, Florida's Turnpike, I-595 W and I-75 N to FL-29 N in Collier County. Take exit 80 from I-75 N

- ⬆ 6. Merge onto I-95 N 1 h 22 min (95.4 mi)
- ⬆ 7. Take exit 80 from I-75 N 3.5 mi

-  7. Keep left at the fork to continue on I-95 Express, follow signs for Express Lanes
 Toll road
-
-  8. Take the exit toward Florida Turnpike/FL-826
-
-  9. Merge onto I-95 N
-
-  10. Use the left 2 lanes to take exit 12A for FL-826 W/Florida's Turnpike
-
-  11. Keep left at the fork, follow signs for Turnpike and merge onto Florida's Turnpike
 Toll road
-
-  12. Use the right 2 lanes to take exit 54 for FL-84/I-595/US-441 toward Ft Lauderdale
 Toll road
-
-  13. Keep left at the fork, follow signs for I-595 W and merge onto FL-84 W/I-595 W
 Continue to follow I-595 W
 Partial toll road
-
-  14. Keep right to stay on I-595 W
-
-  15. Use the left 2 lanes to take the exit toward Naples
-
-  16. Keep left and merge onto I-75 N
 Partial toll road
-
-  17. Take exit 80 to merge onto FL-29 N
-

Continue on FL-29 N. Take FL-82 W to 12th St SW in Lehigh Acres

-
-  18. Merge onto FL-29 N
-
-  19. Turn right onto FL-29 Alt/New Market Rd E
-
-  20. Turn right onto FL-29 N/N 15th St
 Continue to follow FL-29 N
-
-  21. Turn left onto FL-82 W
-
-  22. Turn right onto Sunshine Blvd S
-
-  23. At the traffic circle, continue straight to stay on Sunshine Blvd S
-

- ↩ 24. Turn left onto 8th St SW 1.8 mi

- ↩ 25. Turn left onto Douglas Ave S 0.2 mi

- ↩ 26. Turn left onto 12th St SW
i Destination will be on the right 266 ft

4109 12th St SW

Lehigh Acres, FL 33976

These directions are for planning purposes only. You may find that construction projects, traffic, weather, or other events may cause conditions to differ from the map results, and you should plan your route accordingly. You must obey all signs or notices regarding your route.

