

Map data ©2018 Google 10 mi

Detroit

Michigan


Take E Jefferson Ave to M-10 N/John C Lodge Fwy


4 min (0.7 mi)


- ↑ 1. Head east on Cadillac Square toward Bates St
0.1 mi
- 2. Use the right 2 lanes to turn right onto Randolph Street
0.1 mi
- 3. Use the right 2 lanes to turn right onto E Jefferson Ave
0.5 mi


Continue on M-10 N/John C Lodge Fwy. Take I-96 W, US-23 N and I-75 N to M-13 N/Bay City Rd in Zilwaukee Township. Take exit 153 from I-75 N


1 h 36 min (112 mi)


-  4. Continue straight onto M-10 N/John C Lodge Fwy 17.8 mi


-  5. Use the left 2 lanes to take exit 18C for Interstate 696 W toward Lansing 0.5 mi


-  6. Merge onto I-696 W 6.4 mi

-  7. Continue straight to stay on I-696 W 1.8 mi

-  8. Merge onto I-96 W 15.4 mi




-  9. Take exit 147-148A-148B to merge onto US-23 N toward Flint 31.3 mi


-  10. Merge onto I-75 N/US-23 N 38.1 mi



-  11. Take exit 153 for M-13/E Bay City Rd 0.9 mi

Follow M-13 N to Michigan Ave in Bay City

11 min (7.7 mi)

-  12. Turn right onto M-13 N/Bay City Rd
 -  Continue to follow M-13 N
 -  Pass by McDonald's (on the left in 6.4 mi)7.0 mi

-  13. Turn right onto Fremont Ave 0.4 mi

-  14. Turn left onto Michigan Ave
 -  Destination will be on the right0.4 mi

407 Michigan Ave

Bay City, MI 48708

These directions are for planning purposes only. You may find that construction projects, traffic, weather, or other events may cause conditions to differ from the map results, and you should plan your route accordingly. You must obey all signs or notices regarding your route.

