

Map data ©2018 Google 2 mi

Birmingham

Alabama

Get on US-280 E/US-31 S


- 1 min (0.3 mi)
- ↑ 1. Head southeast on 24th St N toward 4th Ave N
- 0.1 mi
- ↶ 2. Turn left onto 3rd Ave N
- 233 ft
- ↗ 3. Use the left lane to take the ramp onto US-280 E/US-31 S
- 0.2 mi


Follow US-280 E to Co Rd 45/Old Sylacauga Hwy in Childersburg


- 52 min (39.8 mi)
- ↗ 4. Merge onto US-280 E/US-31 S
- 2.3 mi
- ↘ 5. Use the right 2 lanes to take the exit toward Sylacauga E/Mountain Brook E
- 0.5 mi
- ↑ 6. Continue onto US-280 E
- Pass by BancorpSouth Bank (on the right in 6.5 mi)
- 37.0 mi


Follow Co Rd 45/Old Sylacauga Hwy, Odena Rd S and AL-21 S/S Broadway Ave to 13th St in Sylacauga


11 min (7.4 mi)

-  7. Turn left onto Co Rd 45/Old Sylacauga Hwy 2.5 mi

-  8. Turn left onto Odena Rd S 0.4 mi

-  9. Slight right onto Odena Rd 2.6 mi

-  10. Turn right onto AL-21 S/S Broadway Ave 1.7 mi

-  11. Turn right onto 13th St 0.2 mi

181 13th St

Sylacauga, AL 35150

These directions are for planning purposes only. You may find that construction projects, traffic, weather, or other events may cause conditions to differ from the map results, and you should plan your route accordingly. You must obey all signs or notices regarding your route.