

Map data ©2018 Google, INEGI 5 mi

Tampa

Florida

Get on FL-618 Toll E/Selmon Expressway from E Twiggs St

- ↑ 1. Head south on N Marion St toward E Zack St
⚠ Closed Mon–Fri 6:00 AM – 7:00 PM

 4 min (0.7 mi)
- ↶ 2. Turn left at the 2nd cross street onto E Twiggs St

 315 ft
- ↷ 3. Turn right onto N Nebraska Ave

 0.4 mi
- ⤴ 4. Sharp left onto the Hwy 618 Toll E/Selmon Expy ramp
⚠ Toll road


 413 ft
- 0.2 mi


Drive from I-75 S to North Port. Take exit 182 from I-75 S


- ⤴ 5. Merge onto FL-618 Toll E/Selmon Expressway
⚠ Toll road

 1 h 9 min (82.3 mi)
- 1.2 mi
- ↑ 6. Continue straight to stay on FL-618 Toll E/Selmon Expressway
⚠ Partial toll road

 6.6 mi


-  7. Use any lane to take exit 15A to merge onto I-75 S toward Naples


 74.2 mi
-  8. Take exit 182 for Sumter Blvd toward N Port/Sarasota County


 0.2 mi
-  9. Keep left at the fork


 223 ft


Take Sumter Blvd, Tropicaire Blvd, Ponce De Leon Blvd and Constitution Dr to Hermosa Cir


-
- 13 min (5.8 mi)
-  10. Continue straight


 46 ft
 -  11. Turn left onto Sumter Blvd


 1.1 mi
 -  12. Turn left onto Tropicaire Blvd


 2.0 mi
 -  13. Turn left onto Ponce De Leon Blvd


 0.9 mi
 -  14. Turn left onto Hornbuckle Blvd


 0.4 mi
 -  15. Turn right onto Ascot Dr

 0.4 mi
 -  16. Turn right onto Notre Dame Terrace

 0.2 mi
 -  17. Turn left onto Constitution Dr

 0.7 mi
 -  18. Turn left onto Alpen Ave

 299 ft
 -  19. Turn right onto Hermosa Cir

 [Destination will be on the left](#)

 308 ft

Hermosa Cir

North Port, FL 34291

These directions are for planning purposes only. You may find that construction projects, traffic, weather, or other events may cause conditions to differ from the map results, and you should plan your route accordingly. You must obey all signs or notices regarding your route.

