



Imagery ©2018 Google, Map data ©2018 Google 2 mi

## Reno

Nevada

### Get on I-80 E from N Center St


1. Head north on Old U.S. 395 N/N Virginia St toward E 4th St 3 min (0.6 mi)
2. Turn right at the 1st cross street onto E 4th St 128 ft
3. Turn left at the 1st cross street onto N Center St 394 ft
4. Use the right 2 lanes to turn right to merge onto I-80 E 0.3 mi
5. Merge onto I-80 E 0.2 mi


### Follow I-80 E to I-80BUS W in Fernley. Take exit 48 from I-80 E


6. Merge onto I-80 E 31 min (35.0 mi)
7. Take exit 48 toward E Fernley 34.5 mi
8. Take US-50 ALT E and Old Reno Hwy to your destination in Churchill County 0.5 mi


### Take US-50 ALT E and Old Reno Hwy to your destination in Churchill County


29 min (15.0 mi)


-  7. Merge onto I-80BUS W


 Pass by Burger King (on the left in 0.4 mi)


0.7 mi
-  8. At the traffic circle, take the 3rd exit onto US-50 ALT E/E Main St


 Continue to follow US-50 ALT E


6.9 mi
-  9. Turn right onto NV-828 W


374 ft
-  10. Turn left onto Farm District Rd


0.2 mi
-  11. Keep left to continue on Old Reno Hwy


3.4 mi
-  12. Slight left

1.8 mi
-  13. Continue straight

0.7 mi
-  14. Turn left

0.2 mi
-  15. Turn right

0.8 mi
-  16. Turn right

 Destination will be on the left

400 ft

## Unnamed Road

Fallon, NV 89406

These directions are for planning purposes only. You may find that construction projects, traffic, weather, or other events may cause conditions to differ from the map results, and you should plan your route accordingly. You must obey all signs or notices regarding your route.

