

Imagery ©2018 Landsat / Copernicus, Data SIO, NOAA, U.S. Navy, NGA, GEBCO, Map data ©2018 Google, INEGI 5 mi

Orlando

Florida

Get on FL-408 W from W Anderson St

- ↑

1. Head east on W South St toward S Orange Ave

4 min (0.7 mi)
- ↻

2. Turn right onto S Orange Ave

108 ft
- ↻

3. Turn right at the 1st cross street onto W Anderson St

463 ft
- ↑

4. Continue straight to stay on W Anderson St

476 ft
- ↶

5. Use the right lane to turn left onto S Division Ave



0.3 mi
- ↗



6. Turn right to merge onto FL-408 W



325 ft
- 0.1 mi



Continue on FL-408 W. Take FL-429 S and I-4 W to US-27 S in Polk County. Take exit 55 from I-4 W



35 min (38.4 mi)



-  7. Merge onto FL-408 W
 Toll road



 8.8 mi
-  8. Use the right 2 lanes to take the Florida's Turnpike N exit toward Ocala
 Toll road



 0.6 mi
-  9. Merge onto Florida's Turnpike
 Toll road


 1.3 mi
-  10. Take exit 267A toward Tampa
 Toll road

 1.2 mi
-  11. Merge onto FL-429 S
 Toll road

 4.7 mi
-  12. Keep left at the fork to stay on FL-429 S
 Toll road

 10.6 mi
-  13. Keep left at the fork to stay on FL-429 S
 Toll road



 5.7 mi
-  14. Use any lane to merge onto I-4 W toward Tampa
 Partial toll road


 5.1 mi
-  15. Use the right 2 lanes to take exit 55 to merge onto US-27 S


 0.5 mi



Continue on US-27 S. Take Lake Hatchineha Rd to Tamarind Dr


34 min (23.2 mi)


-  16. Merge onto US-27 S
 Pass by 7-Eleven (on the right in 0.8 mi)


 12.9 mi
-  17. Turn left onto County Rd 546 E/Kokomo Rd

 0.9 mi
-  18. Turn right onto FL-17 S

 1.0 mi
-  19. Turn left onto Lake Hatchineha Rd
 Pass by Dollar General (on the right)

 5.7 mi
-  20. Turn right onto Watkins Rd

 2.1 mi
-  21. Turn right onto Canal Rd

 0.2 mi
-  22. Turn right onto Alamanda Blvd

 0.1 mi

↑ 23. Alamanda Blvd turns left and becomes Tamarind Dr

[i Destination will be on the right](#)

0.1 mi

7047 Tamarind Dr

Lake Wales, FL 33898

These directions are for planning purposes only. You may find that construction projects, traffic, weather, or other events may cause conditions to differ from the map results, and you should plan your route accordingly. You must obey all signs or notices regarding your route.

