

Map data ©2018 Google 5 mi

Charlotte

North Carolina

Get on US-74 E

- ↑ 1. Head northeast on S Tryon St toward W Trade St 6 min (1.1 mi)

- ➡ 2. Turn right onto E 5th St 482 ft

- ⤴ 3. Use the middle 2 lanes to merge onto US-74 E via the ramp to NC-27 E 0.7 mi

- ⤴ 3. Use the middle 2 lanes to merge onto US-74 E via the ramp to NC-27 E 0.3 mi

Continue on US-74 E to Laurel Hill



- ⤴ 4. Merge onto US-74 E 1 h 46 min (85.8 mi)

- ↑ 5. Continue straight onto E Independence Blvd/E Independence Expy 9.6 mi

- ➡ 6. Slight right 2.5 mi

- ➡ 6. Slight right 0.4 mi

- ↑ 7. Continue straight 0.4 mi


- ↑ 8. Continue straight onto US-74 E/W Hwy 74/E Independence Blvd/E Independence Expy
 -  Continue to follow US-74 E
 -  Pass by Hardee's (on the right in 11.0 mi)

55.6 mi
- ↑ 9. Continue onto I-74 E/US-74 E



11.0 mi
- ↑ 10. Continue onto US-74 E





6.4 mi

Follow NC-144 E/Old Wire Rd to US-401 N/Main St in Wagram

-
- 15 min (12.3 mi)
-  11. Slight left toward NC-1319

0.1 mi
 - ↑ 12. Continue onto NC-1319

0.7 mi
 -  13. Slight left onto NC-1319/NC-144 E/Old Wire Rd
 -  Continue to follow NC-144 E/Old Wire Rd

11.5 mi
 -  14. Turn left onto US-401 N/Main St
 -  Continue to follow US-401 N
 -  Pass by Family Dollar (on the left)
 -  Destination will be on the left

6 min (5.2 mi)

5250 Laurinburg Rd

Raeford, NC 28376

These directions are for planning purposes only. You may find that construction projects, traffic, weather, or other events may cause conditions to differ from the map results, and you should plan your route accordingly. You must obey all signs or notices regarding your route.

