

Map data ©2018 Google 2 mi

Charlotte

North Carolina

- ↑ 1. Head southwest on S Tryon St toward E 4th St 404 ft

- ↷ 2. Turn right onto W 4th St 459 ft

- ↶ 3. Turn left at the 1st cross street onto S Church St
i Pass by Mellow Mushroom (on the right) 0.4 mi




- ↗ 4. Turn right to merge onto I-277 S 0.6 mi


- ↑ 5. Continue onto US-74 W 0.2 mi




- ↘ 6. Take exit 1B for I-77 S/US-21 toward Columbia/Fort Mill 0.3 mi


- ↙ 7. Use the left lane to keep left at the fork and follow signs for I-77 0.1 mi


- ↙ 8. Keep left at the fork to continue toward I-77 S/US-21 S 0.3 mi


- 9.  Keep left and merge onto I-77 S/US-21 S
 -  Continue to follow I-77 S
 -  Entering South Carolina


18.1 mi
- 10.  Use the right 2 lanes to take exit 82 B-A, 82 C for SC-161 W toward York


0.5 mi
- 11.  Merge onto SC-161/Celanese Rd
 -  Continue to follow SC-161
 -  Pass by Wells Fargo Bank (on the left in 2.0 mi)


13.0 mi
- 12.  Turn left onto State Rte 1566


0.7 mi
- 13.  Turn right onto SC-324 W



0.6 mi
- 14.  Turn left at the 1st cross street onto State Hwy 518

0.6 mi
- 15.  Continue onto State Hwy 740/Devinney Rd

1.3 mi
- 16.  Turn left onto US-321 S

0.8 mi
- 17.  Turn right onto State Hwy 170

0.6 mi
- 18.  Continue onto State Rte 170

3.6 mi
- 19.  Turn left onto State Rte 35
 -  Destination will be on the right

2.1 mi

3438 Hord Rd

Sharon, SC 29742

These directions are for planning purposes only. You may find that construction projects, traffic, weather, or other events may cause conditions to differ from the map results, and you should plan your route accordingly. You must obey all signs or notices regarding your route.

