

Map data ©2018 Google 5 mi

Philadelphia

Pennsylvania

Get on I-76 W from S Penn Square, John F Kennedy Blvd and John F Kennedy Blvd Bridge

8 min (1.6 mi)

- ↑ 1. Head south on S 15th St toward S Penn Square

131 ft
- ↙ 2. Use the left lane to turn slightly left onto S Penn Square

315 ft
- ↶ 3. Keep left to stay on S Penn Square

0.2 mi
- ↑ 4. S Penn Square turns slightly left and becomes John F Kennedy Blvd

0.1 mi
- ↑ 5. Continue straight to stay on John F Kennedy Blvd

0.5 mi
- ↑ 6. Continue onto John F Kennedy Blvd Bridge

0.4 mi
- ↘ 7. Use the right lane to turn slightly right onto Schuylkill Ave












174 ft
- ↗ 8. Use the right lane to take the Interstate 76 W ramp to Valley Forge

0.2 mi
- ↙ 9. Keep left at the fork, follow signs for I-76 W/Valley/Forge and merge onto I-76 W

420 ft





Follow I-76 W, I-476 N and I-78 W to PA-61 N in Tilden Township. Take exit 29B from I-78 W

1 h 15 min (78.2 mi)

-  10. Merge onto I-76 W
3.9 mi
-  11. Use the left 2 lanes to turn slightly left to stay on I-76 W
8.5 mi
-  12. Take exit 331B to merge onto I-476 N toward Plymouth Mtg
3.9 mi
-  13. Keep left at the fork to stay on I-476 N
 Toll road
37.7 mi
-  14. Take the exit toward Lehigh Valley
 Toll road
0.6 mi
-  15. Keep left at the fork, follow signs for US-22 W/I-78 W/Harrisburg and merge onto US-22 W
 Partial toll road
1.5 mi
-  16. Merge onto I-78 W/US-22 W
21.7 mi
-  17. Take exit 29B to merge onto PA-61 N toward Pottsville
0.4 mi

Follow PA-61 N to Jane Ave in Renningers

16 min (11.3 mi)

-  18. Merge onto PA-61 N
10.9 mi
-  19. Turn right onto Builtwell Rd
0.4 mi
-  20. Turn right onto Jane Ave
 Destination will be on the left
157 ft

1 Jane Ave

Schuylkill Haven, PA 17972

These directions are for planning purposes only. You may find that construction projects, traffic, weather, or other events may cause conditions to differ from the map results, and you should plan your route accordingly. You must obey all signs or notices regarding your route.

