

Map data ©2018 Google, INEGI 5 mi

San Diego


California


Continue to CA-163 N


- 5 min (0.7 mi)
- ↑ 1. Head east on Broadway toward Broadway
- 0.4 mi
- ↶ 2. Turn left onto 11th Ave
- Pass by Del Taco (on the right)
- 0.3 mi

Take I-15 N to CA-79 S/Temecula Pkwy in Temecula. Take exit 58 from I-15 N

- 50 min (56.7 mi)
- ↶ 3. Keep left to continue on CA-163 N, follow signs for N Escondido
- 7.1 mi

-  4. Use the left lanes to turn slightly left to stay on CA-163 N 4.0 mi

-  5. Merge onto I-15 N 45.4 mi

-  6. Take exit 58 toward CA-79 S/Temecula Pkwy 0.2 mi

Follow CA-79 S, CA-371 E and CA-74 E to Eden Dr in Mountain Center

1 h 4 min (47.6 mi)

-  7. Turn right onto CA-79 S/Temecula Pkwy (signs for Warner Springs/Indio/Pechanga Indian Reservation)
 -  Continue to follow CA-79 S
 -  Pass by Applebee's Grill + Bar (on the right in 2.6 mi)17.7 mi

-  8. Turn left onto CA-371 E 20.7 mi

-  9. Turn right onto CA-74 E 8.0 mi

-  10. Turn left onto Palm Canyon Dr 0.4 mi

-  11. Turn left onto St Pierre Rd 0.8 mi

-  12. Turn right onto Eden Dr
 -  Destination will be on the right394 ft

36201 Eden Dr

Mountain Center, CA 92561

These directions are for planning purposes only. You may find that construction projects, traffic, weather, or other events may cause conditions to differ from the map results, and you should plan your route accordingly. You must obey all signs or notices regarding your route.

