

Map data ©2018 Google 5 mi

Little Rock

Arkansas

Get on I-630 E from Woodlane St

- ↑ 1. Head north on State Capitol toward Capitol Mall 4 min (0.6 mi)

- ↑ 2. State Capitol turns right and becomes W 4th St 449 ft

- ↑ 3. Continue onto Woodlane St 459 ft





- ↑ 4. Continue onto Doctor M.L.K. Jr Dr/M L King 0.2 mi

- ↑ 5. Turn left to merge onto I-630 E 476 ft

- ↑ 6. Turn left to merge onto I-630 E 0.1 mi









Follow I-30 W to AR-84 W/Tanner St in Malvern. Take exit 97 from I-30 W

39 min (44.3 mi)

-  6. Merge onto I-630 E 1.4 mi
-  7. Use any lane to take exit 139A-139B to merge onto I-30 W toward Texarkana 1.6 mi
-  8. Keep right at the fork to stay on I-30 W, follow signs for Interstate 30 W/Hot Springs/Texarkana 41.1 mi
-  9. Take exit 97 for AR-84 toward AR-171 0.3 mi

Follow AR-171 N to Waikiki Dr in Lake Hamilton Township

16 min (9.8 mi)

-  10. Turn right onto AR-84 W/Tanner St 135 ft
-  11. Turn right onto AR-171 N 8.9 mi
-  12. Turn left toward Pebble Beach Pl 85 ft
-  13. Turn left onto Pebble Beach Pl 0.3 mi
-  14. Turn left onto Cherry Hill Dr 0.2 mi
-  15. Turn right onto Diamondhead Dr 0.2 mi
-  16. Turn left onto Gatewood Ct 364 ft
-  17. Turn left onto Waikiki Dr 364 ft

100 Waikiki Dr

Hot Springs National Park, AR 71913

These directions are for planning purposes only. You may find that construction projects, traffic, weather, or other events may cause conditions to differ from the map results, and you should plan your route accordingly. You must obey all signs or notices regarding your route.

