

Map data ©2018 Google 5 mi




Birmingham

Alabama









Get on I-20 E/I-59 N from 24th St N

- 3 min (0.7 mi)
- ↑ 1. Head northwest on 24th St N toward 5th Ave N
- 0.3 mi
- ↶ 2. Turn left onto Reverend Abraham Woods Jr Boulevard
- 479 ft
- ↷ 3. Turn right at the 1st cross street onto 23rd St N
- 472 ft
- ↗ 4. Turn right to merge onto I-20 E/I-59 N
- 0.2 mi

Follow I-20 E to Priebe Mill Rd in Talladega County. Take exit 179 from I-20 E

-
-  5. Merge onto I-20 E/I-59 N 46 min (53.4 mi)
-
-  6. Keep right at the fork to continue on I-20 E, follow signs for Atlanta 3.7 mi
-
-  7. Take exit 179 toward US-78/AL-202/Munford/Cold Water 49.5 mi
-
- 0.2 mi

Take AL-202 and Bynum Leatherwood Rd to W 64th St in Saks

-
-  8. Turn left onto Priebe Mill Rd 19 min (13.7 mi)
-
-  9. Continue onto AL-202 0.2 mi
-
-  10. Turn left onto Bynum Leatherwood Rd 4.2 mi
-
-  11. Turn right onto US-431 S 6.3 mi
-
-  12. Turn left onto Lenlock Ln 0.7 mi
-
-  13. Turn left onto Glade Rd 1.6 mi
-
-  14. Turn left onto W 64th St 0.6 mi
-  Destination will be on the left
-
- 0.2 mi

2 W 64th St

Anniston, AL 36206

These directions are for planning purposes only. You may find that construction projects, traffic, weather, or other events may cause conditions to differ from the map results, and you should plan your route accordingly. You must obey all signs or notices regarding your route.

