



Map data ©2018 Google 1 mi

Tacoma



Washington

Take S 11th St, S Sprague Ave, WA-16 W, S Orchard St and Emerson St to 67th Ave W








- 14 min (5.9 mi)
- ↑ 1. Head west on S 11th St toward Tacoma Ave S
- 0.9 mi
- ↶ 2. Turn left onto S Sprague Ave
- 1.0 mi
- ⤴ 3. Merge onto WA-16 W via the ramp to Gig Harbor/Bremerton
- 1.5 mi
- ↶ 4. Take exit 1C for Center St toward Fircrest
- 0.4 mi
- ↷ 5. Use the right 2 lanes to turn right onto Center St
- 0.2 mi

-  6. Use the left 2 lanes to turn left onto S Orchard St
0.9 mi
-  7. Turn right onto Emerson St
1.0 mi




Continue on 67th Ave W to University Place

- 5 min (2.0 mi)
-  8. Turn left onto 67th Ave W
1.5 mi
-  9. 67th Ave W turns right and becomes Chambers Creek Rd W
0.5 mi

Continue on Chambers Creek Rd W to Anderson Island - Steilacoom

- 12 min (4.5 mi)
-  10. Turn left to stay on Chambers Creek Rd W
1.2 mi
-  11. Turn left to stay on Chambers Creek Rd W
2.6 mi
-  12. Continue onto Lafayette St
0.6 mi
-  13. Sharp right onto Union Ave
0.2 mi
-  14. Take the Anderson Island - Steilacoom ferry to Anderson Island
36 min (4.2 mi)
-  15. Continue straight onto Pierce County Ferry Crossing/Yoman Rd
 [Continue to follow Yoman Rd](#)
3 min (0.7 mi)

Drive to Breaker Way

- 1 min (0.2 mi)
-  16. Turn left onto Harbor Pl NW
292 ft
-  17. Turn right at the 1st cross street onto Breaker Way
 [Destination will be on the right](#)
0.2 mi

11512 Breaker Way

Anderson Island, WA 98303

These directions are for planning purposes only. You may find that construction projects, traffic, weather, or other events may cause conditions to differ from the map results, and you should plan your route accordingly. You must obey all signs or notices regarding your route.

