

Map data ©2018 Google 10 mi

Memphis

Tennessee

Get on I-40

- ↑ 1. Head east on Poplar Ave toward N B.B. King Blvd 1 min (0.4 mi)


- ↶ 2. Turn left onto N B.B. King Blvd 203 ft


- ↗ 3. Turn right onto the I-40 E ramp to Nashville 0.2 mi


- 0.1 mi


Follow I-40 to TN-223 S in Madison County. Take exit 76 from I-40


1 h 10 min (78.6 mi)

-  4. Merge onto I-40 1.1 mi

-  5. Keep left to stay on I-40 2.8 mi


-  6. Keep right to stay on I-40, follow signs for Interstate 40 E/Nashville 8.1 mi


-  7. Keep left to stay on I-40 66.4 mi



-  8. Take exit 76 for TN-223 S toward McKellar Sipes/Regional Airport 0.3 mi


Continue on TN-223 S. Take US-70 E to Cottonwood St in Jackson


18 min (10.8 mi)


-  9. Continue onto TN-223 S 2.0 mi



-  10. Turn left onto US-70 E/Airways Blvd 4.7 mi

-  11. Turn right onto US-45 BYP S/US-70 E
 Continue to follow US-70 E 2.5 mi

-  12. Turn right onto E Chester St 1.0 mi

-  13. Turn left onto Hillcrest Cir Dr 0.2 mi

-  14. Turn left onto Arrowhead St 0.3 mi

-  15. Turn right onto Cottonwood St
 Destination will be on the right 0.1 mi

222 Cottonwood St

Jackson, TN 38301

These directions are for planning purposes only. You may find that construction projects, traffic, weather, or other events may cause conditions to differ from the map results, and you should plan your route accordingly. You must obey all signs or notices regarding your route.

