

Map data ©2018 Google 5 mi

## New York

### Take Hudson St to I-78 W in Jersey City

- 15 min (3.4 mi)

↑ 1. Head southeast on Steve Flanders Square toward Centre St  
⚠ Restricted usage road

---

197 ft
- ↻ 2. Turn right onto Park Row

---

0.1 mi
- ↻ 3. Keep right to continue on Barclay St

---

0.1 mi
- ↻ 4. Turn right onto Church St

---

0.2 mi
- ↶ 5. Turn left onto Reade St

---

0.1 mi
- ↻ 6. Turn right onto Hudson St

---

0.5 mi
- ⤴ 7. Use the right 2 lanes to take the I-78 ramp

---



302 ft
- ↑ 8. Continue onto I-78 W/Holland Tunnel  
i Continue to follow I-78 W  
i Entering New Jersey

---



2.2 mi

**Continue on I-78 W. Take I-78 Express W/Phillipsburg–Newark Expy, NJ-24 W, I-287 N and I-80 W to NJ-15 N in Morris County. Take exit 34B from I-80 W**



42 min (41.5 mi)

-  9. Keep right at the fork to stay on I-78 W, follow signs for Interstate 78/Interstate 95/Turnpike  
 Toll road


---

-  10. Use the left 2 lanes to turn slightly left to stay on I-78 W  
 Toll road


---

-  11. Keep left at the fork to continue on I-78 Express W/Phillipsburg–Newark Expy, follow signs for Interstate 78 W/Clinton/Garden State Parkway  
 Partial toll road


---

-  12. Take the exit toward Interstate 287/NJ-24 W/Springfield/Morristown


---

-  13. Merge onto I-78 W


---

-  14. Use the right 3 lanes to take exit 48 for NJ-24 W toward I-287/Springfield/Morristown


---

-  15. Continue onto NJ-24 W


---

-  16. Use the left 2 lanes to merge onto I-287 N toward I-80/Mahwah


---

-  17. Take exit 41B for Interstate 80 W toward Delaware Water Gap

---

-  18. Merge onto I-80 W


---

-  19. Use the right 2 lanes to take exit 34B for NJ-15 N toward Jefferson/Sparta


---

**Continue on NJ-15 N. Take US-206 N, Tuttle's Corner Dingmans Rd and Silver Lake Rd to Center Rd in Dingmans Ferry**


55 min (36.7 mi)

-  20. Continue onto NJ-15 N


---

-  21. Continue onto US-206 N




---

-  22. Turn left onto Tuttle's Corner Dingmans Rd

---

-  23. Turn right to stay on Tuttle's Corner Dingmans Rd

---

-  24. Continue onto Bethany and Dingmans Choice Turnpike  
 Parts of this road may be closed at certain times or days  
 Entering Pennsylvania

---

- ↑ 25. Continue onto State Rte 739  
⚠️ Partial toll road  

---
- ↶ 26. Turn left onto Silver Lake Rd  

---
- ↶ 27. Turn left onto Country Club Rd  
⚠️ Restricted usage road  

---
- ↶ 28. Turn left onto Beach Ln  
⚠️ Restricted usage road  

---
- ↷ 29. Turn right onto Center Rd  
⚠️ Restricted usage road  
ℹ️ Destination will be on the left  

---

## 137 Center Rd

Dingmans Ferry, PA 18328

