

Imagery ©2018 TerraMetrics, Map data ©2018 Google 10 mi

Portland

Oregon

Get on I-84 E/US-30 E from W Burnside St

- ↑ 1. Head north on NW 6th Ave toward W Burnside St

↘ 2. Turn right at the 1st cross street onto NW Couch St

↘ 3. Turn right onto NW 5th Ave

↙ 4. Turn left at the 1st cross street onto W Burnside St

↙ 5. Turn left onto NE Grand Ave

↗ 6. Turn right onto the Interstate 84 E/U.S. 30 E ramp to Portland Airport/The Dalles

6 min (1.2 mi)

259 ft

276 ft

243 ft

0.7 mi

0.1 mi


0.1 mi


Follow I-84 E to US-97 N in Sherman County. Take exit 104 from I-84 E

- ↗ 7. Merge onto I-84 E/US-30 E

1 h 35 min (101 mi)



4.8 mi


- 8.  Keep left to continue on I-84 E 96.3 mi


- 9.  Take exit 104 for US-97 toward Yakima Bend 0.3 mi


Follow US-97 N and Bickleton Hwy to your destination in Klickitat County



1 h 5 min (46.3 mi)


- 10.  Turn left onto US-97 N
 Entering Washington 2.9 mi


- 11.  Turn right to stay on US-97 N 10.3 mi


- 12.  Turn left onto E Broadway St 0.3 mi



- 13.  Turn left onto E 3rd St 1.3 mi

- 14.  Continue onto Bickleton Hwy/Goldendale Bickleton Rd
 Continue to follow Bickleton Hwy 29.1 mi

- 15.  Turn left onto Timber Ln 1.6 mi

- 16.  Slight left 0.2 mi

- 17.  Slight right 0.3 mi

- 18.  Slight left
 Destination will be on the right 0.3 mi

Unnamed Road

Roosevelt, WA 99356

These directions are for planning purposes only. You may find that construction projects, traffic, weather, or other events may cause conditions to differ from the map results, and you should plan your route accordingly. You must obey all signs or notices regarding your route.

