

Map data ©2018 Google, INEGI 10 mi

Tucson

Arizona

Get on I-10 E from W Congress St

- ↑ 1. Head south toward W Pennington St 3 min (0.8 mi)






- ↘ 2. Turn right onto W Congress St 302 ft

- ↙ 3. Use the left 2 lanes to turn left onto S Freeway 0.3 mi







- ↗ 4. Use the left 2 lanes to take the Interstate 10 E ramp to Interstate 19 427 ft

- ↘ 5. Turn right onto I-10 E 0.3 mi

Follow I-10 E to E Dragoon Rd in Cochise County. Take exit 318 from I-10 E

-
-  5. Merge onto I-10 E 53 min (60.6 mi)
-
-  6. Take exit 318 for Dragoon Rd 60.3 mi
-
-  7. Turn right onto E Dragoon Rd 0.3 mi
-
-  8. Turn right onto US-191 S 16 min (13.0 mi)
-
-  8. Turn right onto US-191 S 51 min (51.9 mi)

Follow W Glenn Rd and N Leslie Canyon Rd to E Mazatlan St

-
-  9. Turn left onto W Glenn Rd 6 min (3.6 mi)
-
-  10. Turn left onto N Leslie Canyon Rd 2.0 mi
-
-  11. Turn left toward E Mazatlan St 1.3 mi
-
-  11. Turn left toward E Mazatlan St 230 ft
-
-  12. Continue onto E Mazatlan St 0.3 mi
 Destination will be on the right
-

East Mazatlan Street

Douglas, AZ 85607

These directions are for planning purposes only. You may find that construction projects, traffic, weather, or other events may cause conditions to differ from the map results, and you should plan your route accordingly. You must obey all signs or notices regarding your route.

