

Map data ©2018 Google, INEGI 10 mi

San Diego

California

Continue to CA-94 E

- ↑ 1. Head south on Fourth Ave toward Broadway
5 min (1.2 mi)
- ↩ 2. Turn left onto G St
0.2 mi


i Pass by Comfort Inn Gaslamp Convention Center (on the left)


1.0 mi


Take I-8 E, CA-79 N, CA-78 E and CA-86 N to Marina Dr in Salton City


- ↑ 3. Continue onto CA-94 E
2 h 20 min (121 mi)



7.9 mi


-  4. Use the left 3 lanes to take exit 9B to merge onto CA-125 N



2.2 mi
-  5. Use the right 2 lanes to take exit 18A to merge onto I-8 E


3.4 mi
-  6. Keep left at the fork to stay on I-8 E

22.2 mi
-  7. Take exit 40 for CA-79 N/Japatul Valley Rd toward Julian

0.3 mi
-  8. Turn left onto CA-79 N/Japatul Valley Rd
 Continue to follow CA-79 N


2.7 mi
-  9. Turn left to stay on CA-79 N


20.2 mi
-  10. Turn right onto CA-78 E/Banner Rd (signs for Westmorland/Brawely)
 Continue to follow CA-78 E


49.9 mi
-  11. Turn left onto CA-86 N



12.6 mi

Continue on Marina Dr. Take Harbor Dr to Shore Crest Ave

-
- 3 min (1.3 mi)
-  12. Turn right onto Marina Dr

0.7 mi
 -  13. Turn right onto Harbor Dr

0.4 mi
 -  14. Turn left onto Marlin Dr

361 ft
 -  15. Turn left onto Shore Crest Ave
 Destination will be on the right

0.1 mi

Shore Crest Ave

Thermal, CA 92274

These directions are for planning purposes only. You may find that construction projects, traffic, weather, or other events may cause conditions to differ from the map results, and you should plan your route accordingly. You must obey all signs or notices regarding your route.

