

Map data ©2018 Google 5 mi

Charlotte

North Carolina

Get on I-277 S from S Church St

- ↑ 1. Head southwest on S Tryon St toward E 4th St
4 min (0.8 mi)

- ↘ 2. Turn right onto W 4th St
404 ft

- ↙ 3. Turn left at the 1st cross street onto S Church St
459 ft

- ↗ 4. Turn right to merge onto I-277 S
0.4 mi

- ↗ 4. Turn right to merge onto I-277 S
0.2 mi

Continue to US-74 W/Wilkinson Blvd



- ↗ 5. Merge onto I-277 S
48 s (0.7 mi)


- ↑ 6. Continue onto US-74 W
0.4 mi


- ↑ 6. Continue onto US-74 W
0.3 mi

Get on I-85 S in Lowell

28 min (14.6 mi)



-  7. Keep left to continue on US-74 W/Wilkinson Blvd
 Pass by Dairy Queen (Treat Only) (on the right in 1.2 mi)


-  8. Turn right onto S Main St


-  9. Turn right to merge onto I-85 S

Follow I-85 S and I-26 E to SC-92 W in Enoree. Take exit 41 from I-26 E

1 h 13 min (81.1 mi)

-  10. Merge onto I-85 S
 Entering South Carolina


-  11. Use the right 2 lanes to take exit 70 to merge onto I-26 E toward Columbia



-  12. Take exit 41 for SC-92 toward Enoree


0.2 mi

Continue on SC-92 W. Drive to Furmans St/State Rd S-42-1694

4 min (1.8 mi)

-  13. Turn right onto SC-92 W

-  14. Turn left onto Allen St/State Rd S-42-1699
 Continue to follow Allen St

-  15. Turn right onto Furmans St/State Rd S-42-1694

492 ft

199 State Rd S-42-1694

Enoree, SC 29335

These directions are for planning purposes only. You may find that construction projects, traffic, weather, or other events may cause conditions to differ from the map results, and you should plan your route accordingly. You must obey all signs or notices regarding your route.

