

Map data ©2018 Google 5 mi

## Phoenix

Arizona

### Get on I-10 E from W Jefferson St

- 8 min (2.5 mi)
- ↑ 1. Head west on W Washington St toward 1st Ave  
315 ft
- ↶ 2. Use the left lane to turn left onto S 1st Ave  
397 ft
- ↶ 3. Use the left 2 lanes to turn left onto W Jefferson St  
1.6 mi
- ↷ 4. Keep right to continue on E Jefferson St  
0.5 mi
- ↑ 5. Use the right 2 lanes to turn right onto the ramp to Tucson  
0.3 mi

### Follow I-10 E to AZ-387 S/N Pinal Ave in Pinal County. Take exit 185 from I-10 E

- 32 min (37.2 mi)
- ↑ 6. Merge onto I-10 E  
6.3 mi
- ↶ 7. Keep left at the fork to stay on I-10 E  
30.7 mi

 8. Take exit 185 for AZ-187/AZ-387 toward Coolidge/Florence 0.3 mi

---

**Continue on AZ-387 S/N Pinal Ave. Take AZ-84 W to W Sherbundy Dr**

24 min (15.1 mi)

 9. Continue straight onto AZ-387 S/N Pinal Ave 7.4 mi

---

 10. Turn right onto W Cottonwood Ln 1.0 mi

---

 11. Turn left onto N Thornton Rd 1.0 mi


---

 12. Turn right onto AZ-84 W 4.3 mi

---

 13. Turn left onto Guinn Dr 0.5 mi



---

 14. Turn right at the 1st cross street onto W Ash Ave 0.5 mi

---

 15. Turn left onto S Saddle Rock Ln 0.2 mi

---

 16. Turn right at the 3rd cross street onto W Sherbundy Dr 0.1 mi  
 [Destination will be on the left](#)

---

## 27081 W Sherbundy Dr

Casa Grande, AZ 85193

These directions are for planning purposes only. You may find that construction projects, traffic, weather, or other events may cause conditions to differ from the map results, and you should plan your route accordingly. You must obey all signs or notices regarding your route.

